

U.S. Global Positioning System and the Homeland Security Mission

United States Technical Training Institute (USTTI)

October 23, 2012

Robert Crane

Senior Homeland Security Advisor

National Coordination Office for

Space-Based Positioning, Navigation and Timing Policy



**Homeland
Security**

Outline

- **DHS Core Missions**
- **DHS Common Uses of GPS**
- **DHS Components Unique Uses of GPS**
- **Summary**



Five Core Homeland Security Missions

- **Prevent Terrorism and Enhancing Security**
- **Secure and Manage Our Borders**
- **Enforce and Administer Our Immigration Laws**
- **Safeguard and Secure Cyberspace**
- **Ensure Resilience to Disasters**



Homeland
Security

DHS Common Uses of GPS

- **Timing for Computer Networks**
 - Network Time Protocol (NTP)
- **Communications**
 - Cell Phones, Satellite Comms, Mobile Radios
- **Blue Force/Asset Tracking**
 - USCG, CBP, ICE, FEMA, etc...
- **Natural Disaster/Crisis Management**
 - Hurricanes (Katrina, Rita)
 - Deepwater Horizon



USCGC

- **Aids to Navigation**

- Placement of Nav Aids

- **Fisheries**

- Prevent illegal fishing in prohibited areas

- **Search and Rescue**

- Global Maritime Distress and Safety System (GMDSS).
- Rescue 21/SARSAT

- **Automatic Identification System**

- Maritime Domain Awareness

- **Differential GPS**



Customs & Border Protection

- **Air-Marine Safety of Flight & Navigation**
 - Enhanced Ground Proximity Warning System
 - Electro-Optical/Infra-Red (EO/IR) Sensor turret
 - Area Navigation Systems
 - electronic Automatic Identification System (eAIS)
- **UAV Control**
 - Safety of Flight



Federal Emergency Management Agency (FEMA)

- **Deploy to Disaster Site**
 - Hurricane, Tornado, Fire, etc...
- **Conduct Damage Assessments**
 - GPS with GIS tools provides timely and accurate damage assessments



FEMA Mission

- Support our citizens and first responders
- Ensure that as a nation we work together to build, sustain, and improve our capability
- Prepare for, protect against, respond to, recover from, and mitigate all hazards



Homeland
Security

Logistics Management Directorate (LMD)

Mission

- Effectively plan, manage and sustain national logistics response and recovery operations, in support of domestic emergencies and special events
- Establish national procedures, fostering transparency through collaboration and coordination
- *Focus on technology enhancements to expand Region & State level logistics capabilities.*



Office of Logistic Systems (LS) Mission

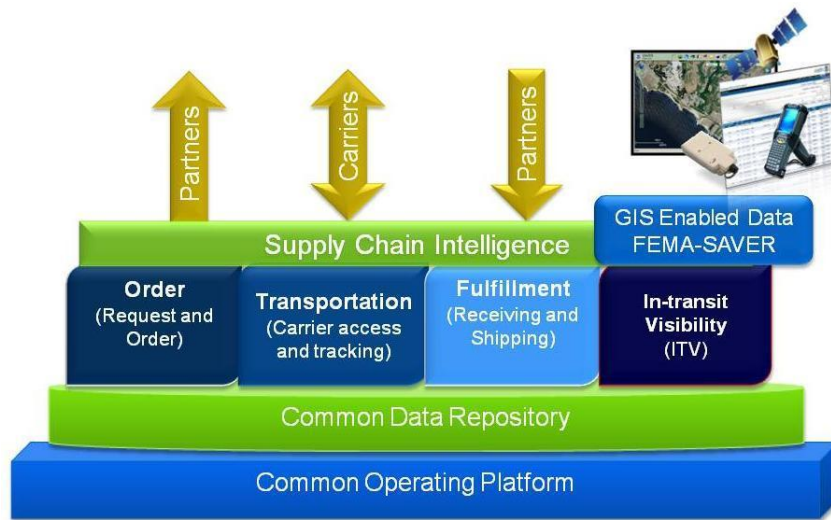
- Manage, maintain, and expand FEMA's supply chain technology
- Integrate automated logistics solutions, and modernize FEMA's logistics systems
- Ensure the efficient and effective delivery of critical assets in support of domestic emergencies.



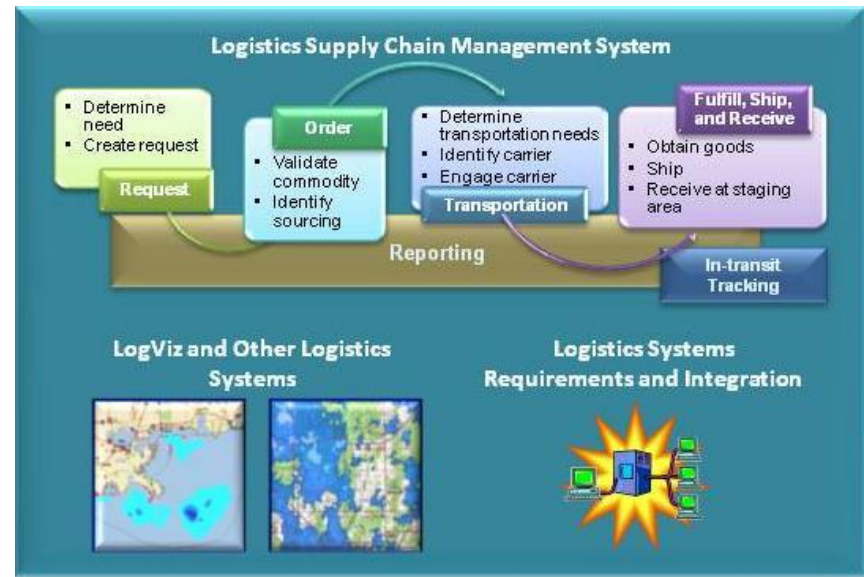
Homeland
Security

Accomplishing the Mission

Resource Tracking



Constant Visibility



What is a Transponder?

Fully Self-Contained Device that...

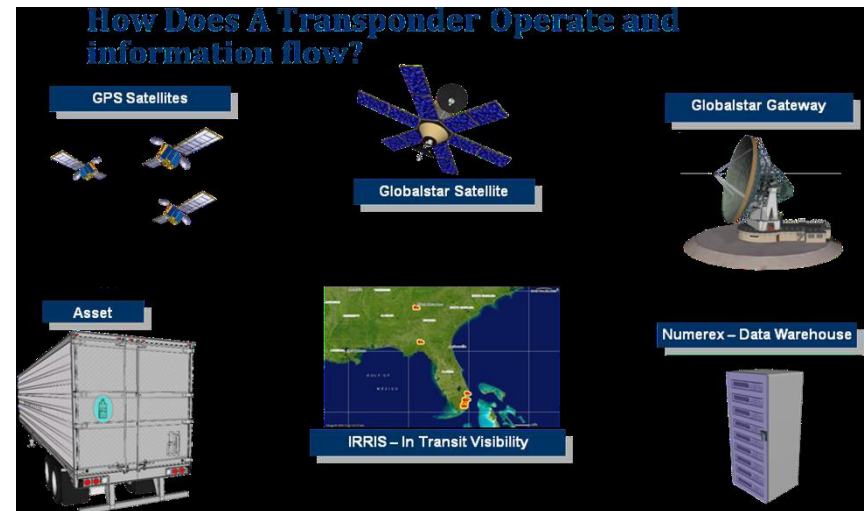
- Communicates with a constellation of 48 low Earth orbit (LEO) satellites
- Internal battery and antennas
- Field programmable
- Integrated motion sensor
- Long-life battery pack

SX1 Model



How Does a Transponder Operate?

- The GPS transponder
 - transmits messages to satellites
 - satellites send a return signal to a data collection terminal (Numerex)
 - Information, combined with an integrated software system
 - generates a visual location of the asset which serves as an integral part of the program designated LSCMS.



Summary

- **GPS is widely used carry out DHS Missions**
- **Most Common applications are**
 - Communications
 - Situational Awareness – Blue Force / Asset Tracking
 - Network Timing
- **DHS Components also have unique uses of GPS**
 - UAV Safety of Flight - CBP
 - Aids to Navigation – USCG
 - Command, Control, Coordination of Natural Disasters- FEMA



QUESTIONS?



Homeland
Security