

NATIONAL GEODETIC SURVEY

CORS USERS FORUM

Richard Snay
NOAA's National Geodetic Survey

CGSIC Meeting
Fort Worth, TX
September 26, 2006



National Oceanic and Atmospheric Administration

Agenda

NATIONAL GEODETIC SURVEY

1:30 CORS/OPUS: Status & Overview

Richard Snay, NOAA's National Geodetic Survey

1:45 On-GRID: An Initiative to Promote Regional Real-Time GNSS Networks

Gavin Schrock, City of Seattle, WA

2:05 OPUS-DB and Other OPUS-Related Innovations

Rick Foote & Joe Evjen, NOAA's National Geodetic Survey

2:25 The Texas Spatial Reference Center

Gary Jeffress, Texas A&M Univ., Corpus Christi

2:45 NGS Support for Regional Real-Time GNSS Networks

Neil Weston, NOAA's National Geodetic Survey

3:05 EarthScope's Plate Boundary Observatory: Status Update

Greg Anderson, UNAVCO, Inc.

3:25 Question & Answer Session

3:45 Break

4:00 Interactive Sessions within Small Discussion Groups

5:00 End



Interactive Sessions (4:00 – 5:00 pm)

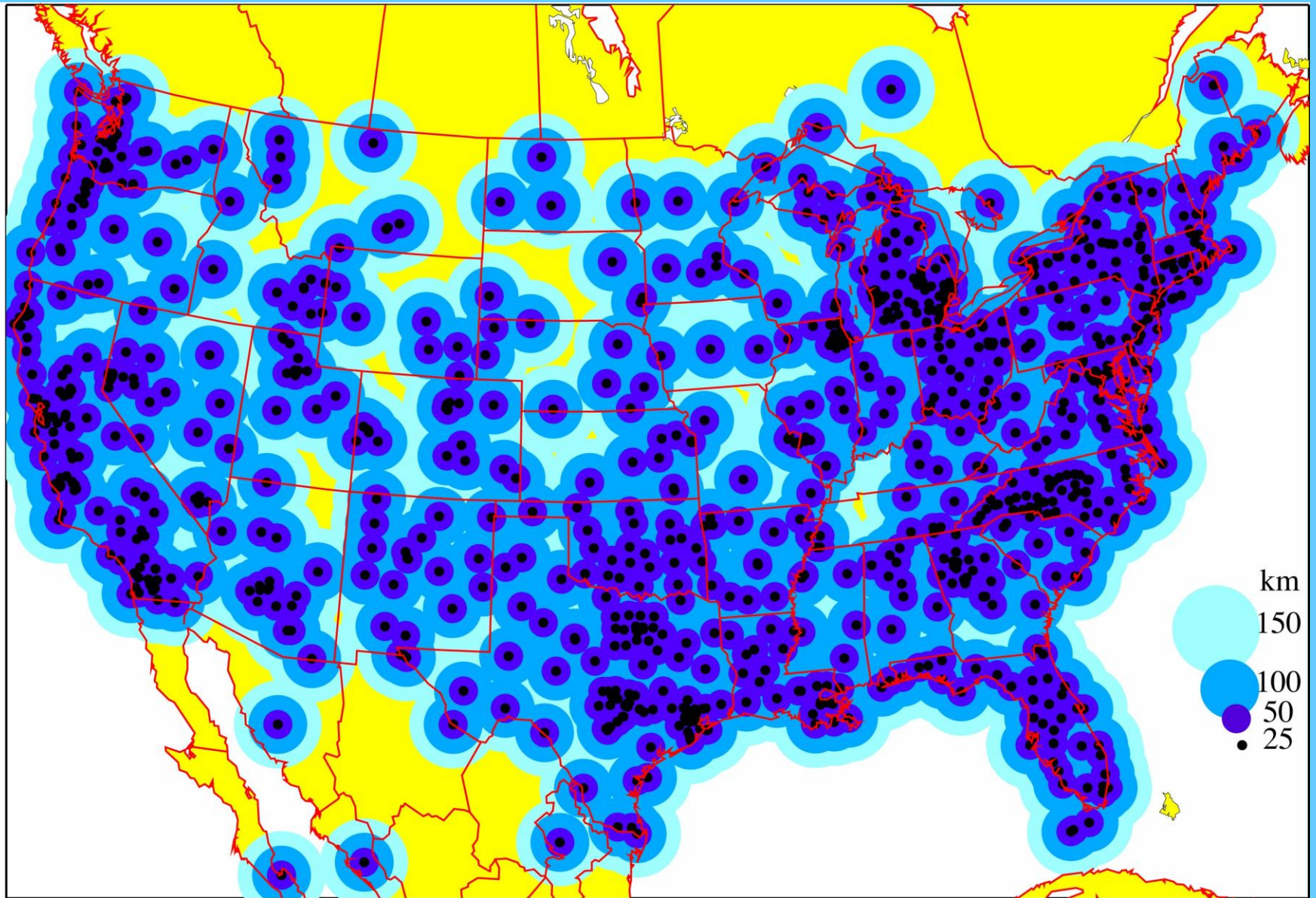
NATIONAL GEODETIC SURVEY

- A. Supporting real-time positioning
Neil Weston, Giovanni Sella and Bill Henning
- B. OPUS
Joe Evjen and Rick Foote
- C. Texas Spatial Reference Center
Cliff Middleton and Casey Brennan
- D. Ionospheric models
Joe Kunches
- E. Tropospheric models
Seth Gutman



National Oceanic and Atmospheric Administration

Continuously Operating Reference Stations



CORS OVERVIEW

- National CORS Network contains 817 sites
- Cooperative CORS Network contains 168 sites
- California CORS Network contains 350+ sites
- Combined CORS Network growing at rate of 15 sites per month
- More than 180 organizations participate in the CORS program
- Provides code range (C/A, P1, P2)
 - and carrier phase observations (L1, L2)

CORS APPLICATIONS

- Postmission Static Positioning (cm-level accuracy with a few hours of data, dm-level accuracy with one minute of data)
- Postmission Kinematic Positioning (dm-level accuracy for an aircraft, boat, or land vehicle)
- Geophysics / Crustal Motion
- Meteorology / Water Vapor in Atmosphere
- Space Weather / Free Electrons in Ionosphere

Mexico's National Active Geodetic Network Merges with the U.S. National CORS Network

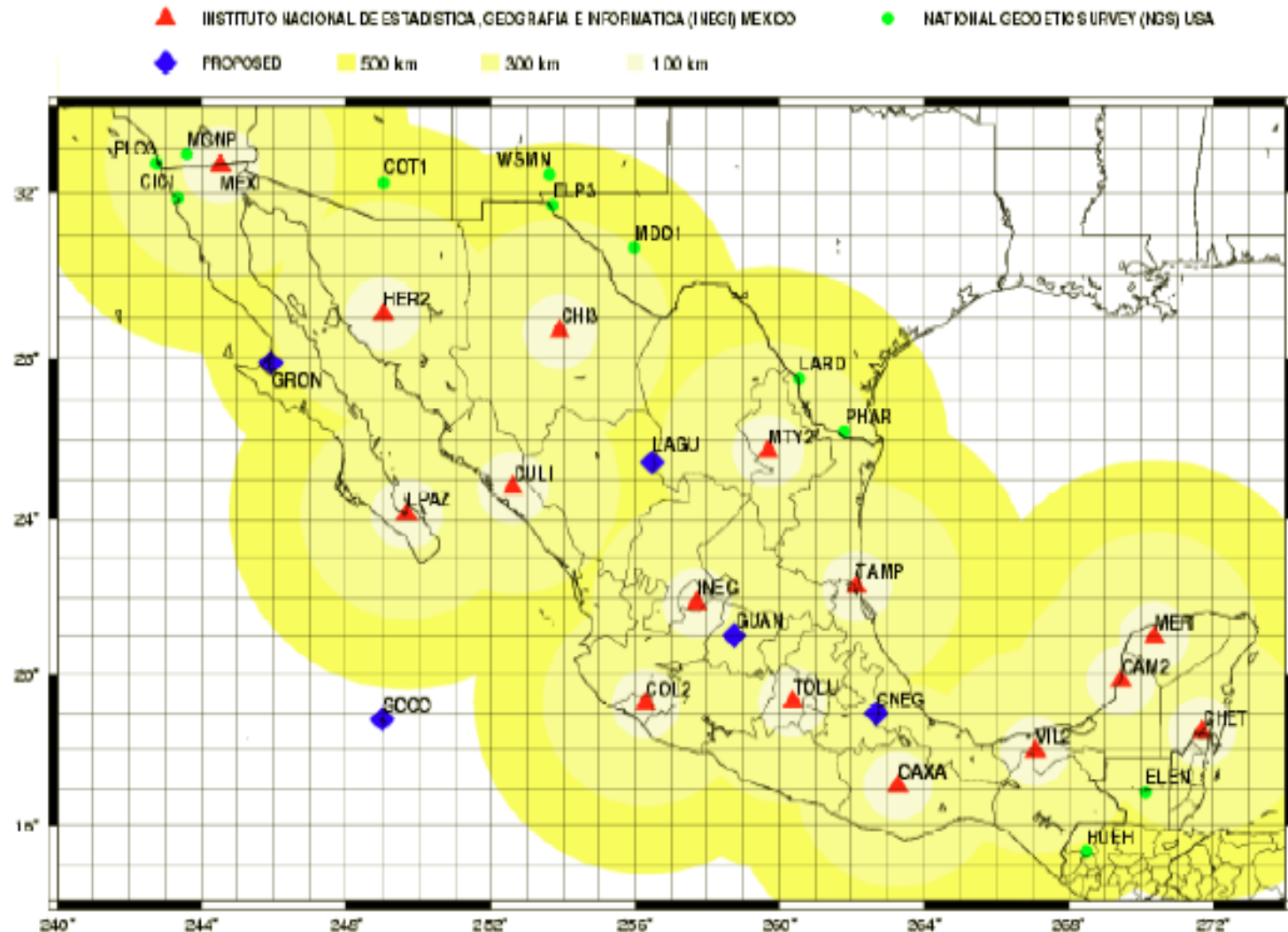


Figure 1. National Active Geodetic Network RGNA

NEW CORS GUIDELINES ADOPTED

GOALS :

- Improve quality of CORS data
- Focus attention on CORS meta-data requirements

Selected Items:

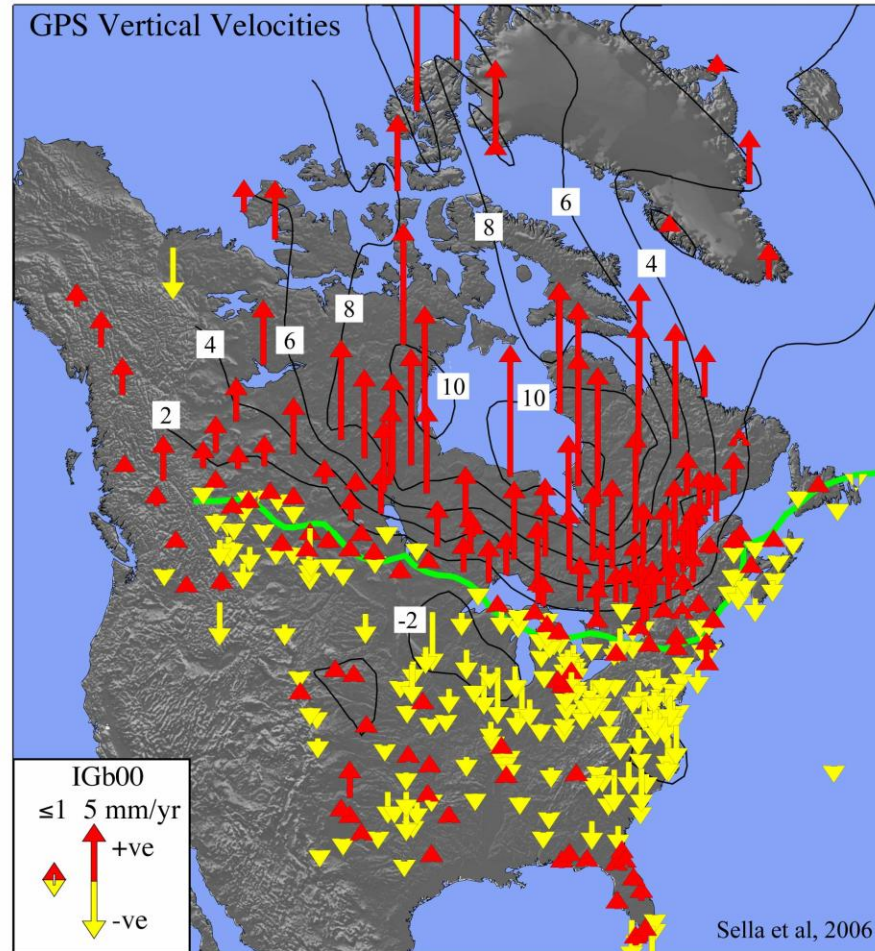
- * Team established to evaluate new sites more rigorously before including them into the CORS network
- * Encourage more stable sites
- * Avoid multipath-prone sites
- * Radomes not recommended except ...
- * Track all satellites regardless of their health status
- * Track satellites to lower elevation angles
- * Provide suite of photos for each site

CORS ACCOMPLISHMENTS

in FISCAL YEAR 2006

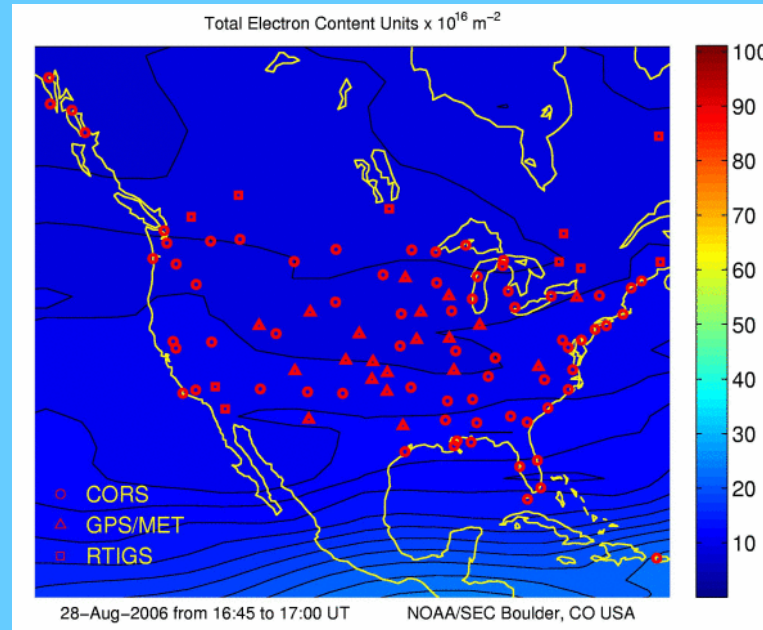
- Combined CORS network grew by more than 180 sites. (Thanks mainly to EarthScope's Plate Boundary Observatory and to RTK networks being established by state and local governments and by private companies.)
- The Online Positioning User Service (OPUS) processed 150,000 GPS data sets in FY 2006.
- The User-Friendly CORS (UFCORS) utility delivered 760,000 GPS data sets in FY 2006.
- William Stone of NGS published article describing CORS & OPUS.
- CORS web site now features Google maps and satellite photos of individual CORS sites.
- CORS data serve to quantify glacial isostatic adjustment (aka: postglacial rebound).

GPS-Derived Vertical Velocities



US-TEC Product:

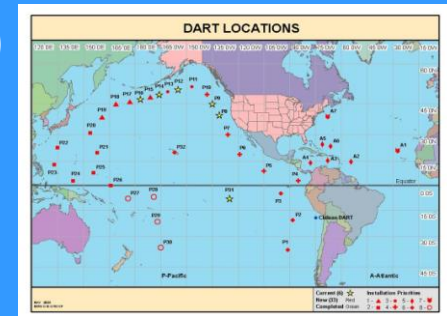
<http://www.sec.noaa.gov/ustec>



Real-time ionospheric maps of total electron content updated every 15 minutes. Currently uses about 110 real-time GPS stations from the CORS, GPS/MET, and Canadian rtIGS networks.

Future Plans for US-TEC

- Further increase number of stations over CONUS (including FAA-WAAS)
- Include all real-time IGS Canadian stations to provide accurate maps extending over Canada
- Increase cadence to 5 minutes and reduce latency
- Provide short-term forecast (10 to 30 minutes) to bring up to, or just beyond, real-time
- Include sites to the south (Mexico and Caribbean)
- Buoys over oceans
- Positioning validation

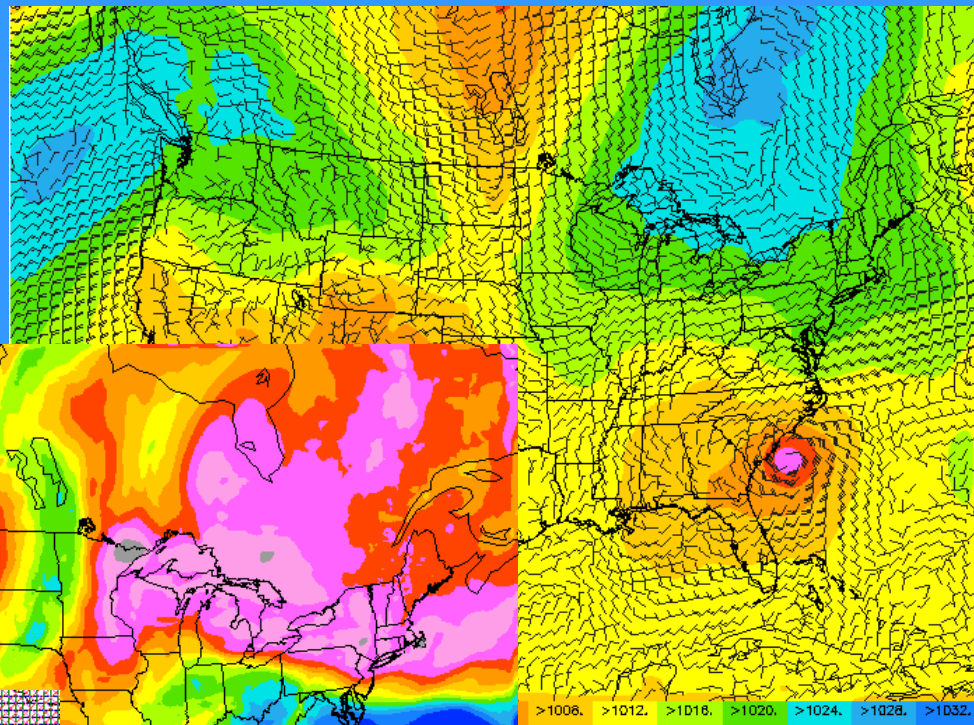


NOAATrop: Product Overview

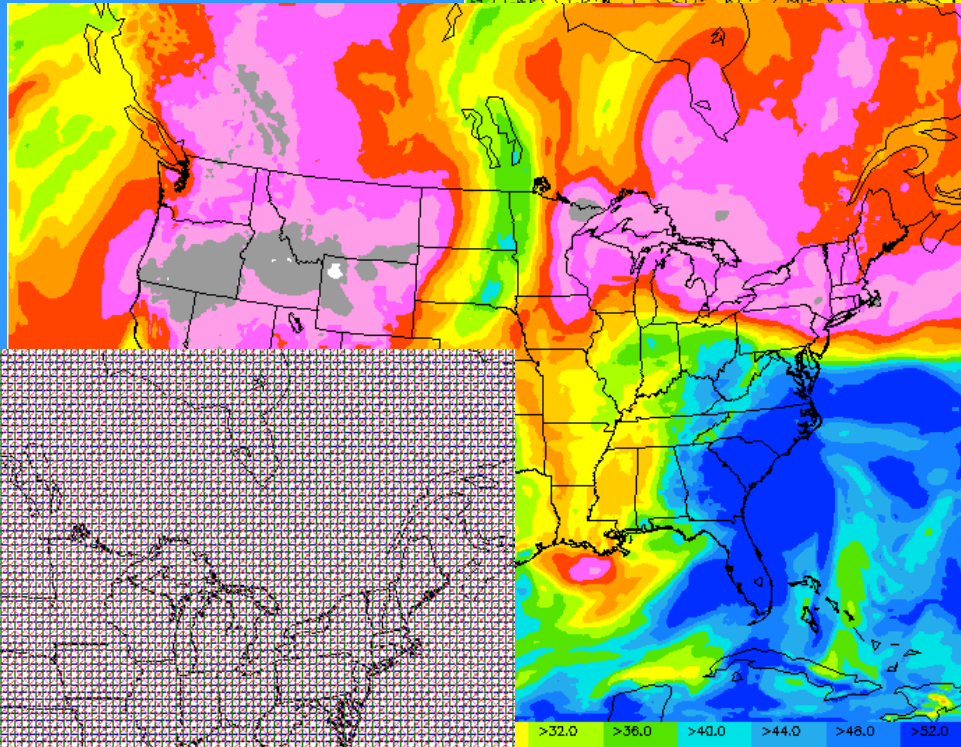
- Available now for real-time correction of positioning and navigation errors caused by the neutral (non-dispersive) atmosphere.
- NOAATrop is currently a 1-D model available for download at:
<ftp://aftp.fsl.noaa.gov/gpsmet/zwdgrids/>.
- Provides ZWD and ALT (a proxy for ZHD) grids with 13 km resolution over CONUS domain.
- NOAATrop is based on RUC, an operational model that is updated hourly.
- 2DRMS accuracy of model is currently 2 cm in cold season and < 4 cm in warm season.

NOAATrop Model Products

ZWD



GRID



ALT \propto ZHD

Grids Updated Hourly

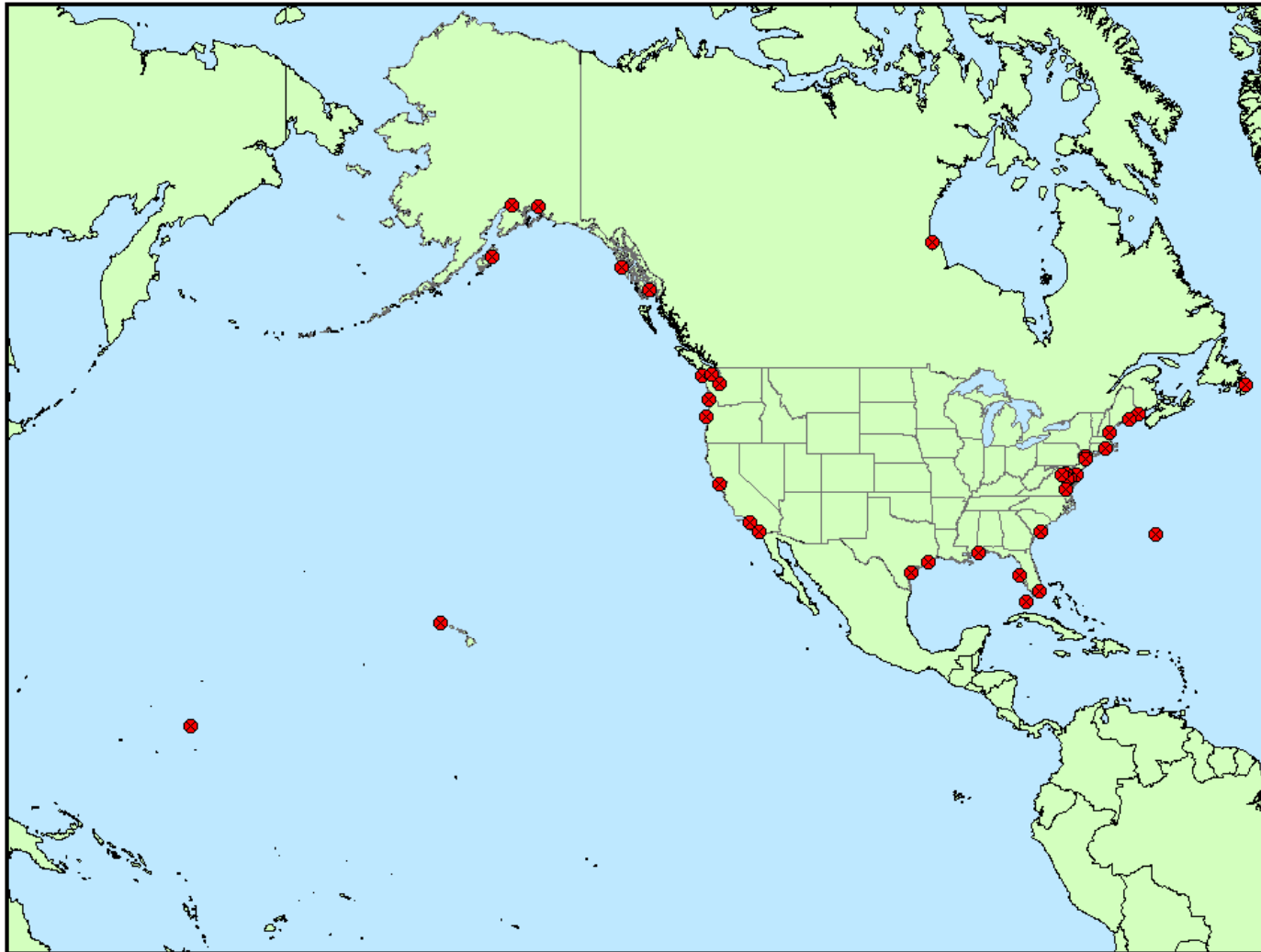
NOAATrop: Product Overview

- Here's how it works:
 - ✓ user provides approximate λ, ϕ, h, t ;
 - ✓ product interpolates ZWD to λ and ϕ at time t ;
 - ✓ product (1) interpolates ALT to λ and ϕ at time t , (2) uses GEOID03 and h to calculate H , then (3) calculates ZHD from ALT using λ and H ;
 - ✓ product returns ZHD and ZWD at time t ;
 - ✓ user then scales ZHD and ZWD to the elevation (E) of each satellite using the Neill Mapping Function or similar technique.

ON THE CORS HORIZON

- * NOAA will determine ITRF 2005 positional coordinates and velocities for all CORS sites.
- * NOAA will add about 10 GPS/GLONASS receivers to CORS network.
- * NOAA will establish CORS sites at about 6 additional U.S. tide gauge stations.
- * NOAA will publish a scientific article on the use of CORS data to calibrate tide gauge data for determining absolute sea level rise.

Tide gauges located within 40 km of a CORS having an accurate ITRF00 velocity



Craig 7/19/2005

Absolute Sea Level Change

- Absolute sea level rate = $1.80 + 0.18$ mm/yr along CONUS coastlines for 1900-1999 period.
- Absolute sea level rate = $-1.19 + 0.70$ mm/yr along southern Alaskan coastline for 1985-2004 period (due to ongoing melting of mountain glaciers and ice masses).