





National
Geodetic
Survey

HA-NDGPS

Jim Arnold

Federal Highway Administration
Office of Operations Research and
Development



U.S. Department of Transportation
**Federal Highway
Administration**

Problem and Program Objectives

Problem: Submeter resolution with integrity for vehicle position needed for many applications – Transportation,

Program Objective: Assess the implementation feasibility for improving the accuracy of the NDGPS service, using existing infrastructure, to meet the requirements of additional applications without decreasing availability and integrity and still meeting the needs of existing users.

- Examine ways to enable 3-D dynamic positioning at the centimeter level throughout the US,
- Coexist with existing infrastructure,
- Minimize deployment costs.



Enabler for Transportation

- Existing data indicates several safety applications require:
 - 0.3 meter vehicle position solution
 - High resolution maps
 - Data indicates subcentimeter accuracy
 - High Integrity
 - High Availability

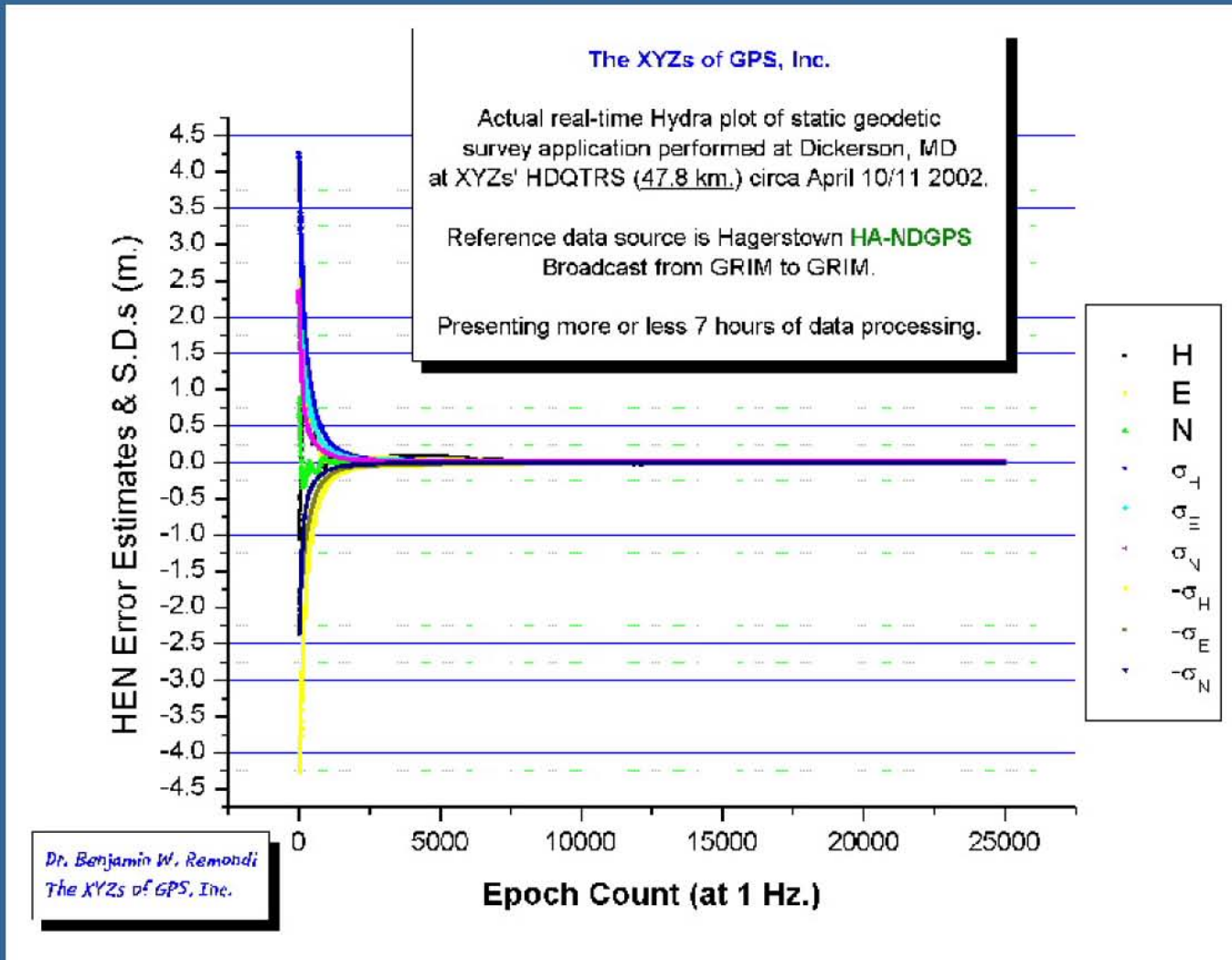


Approach

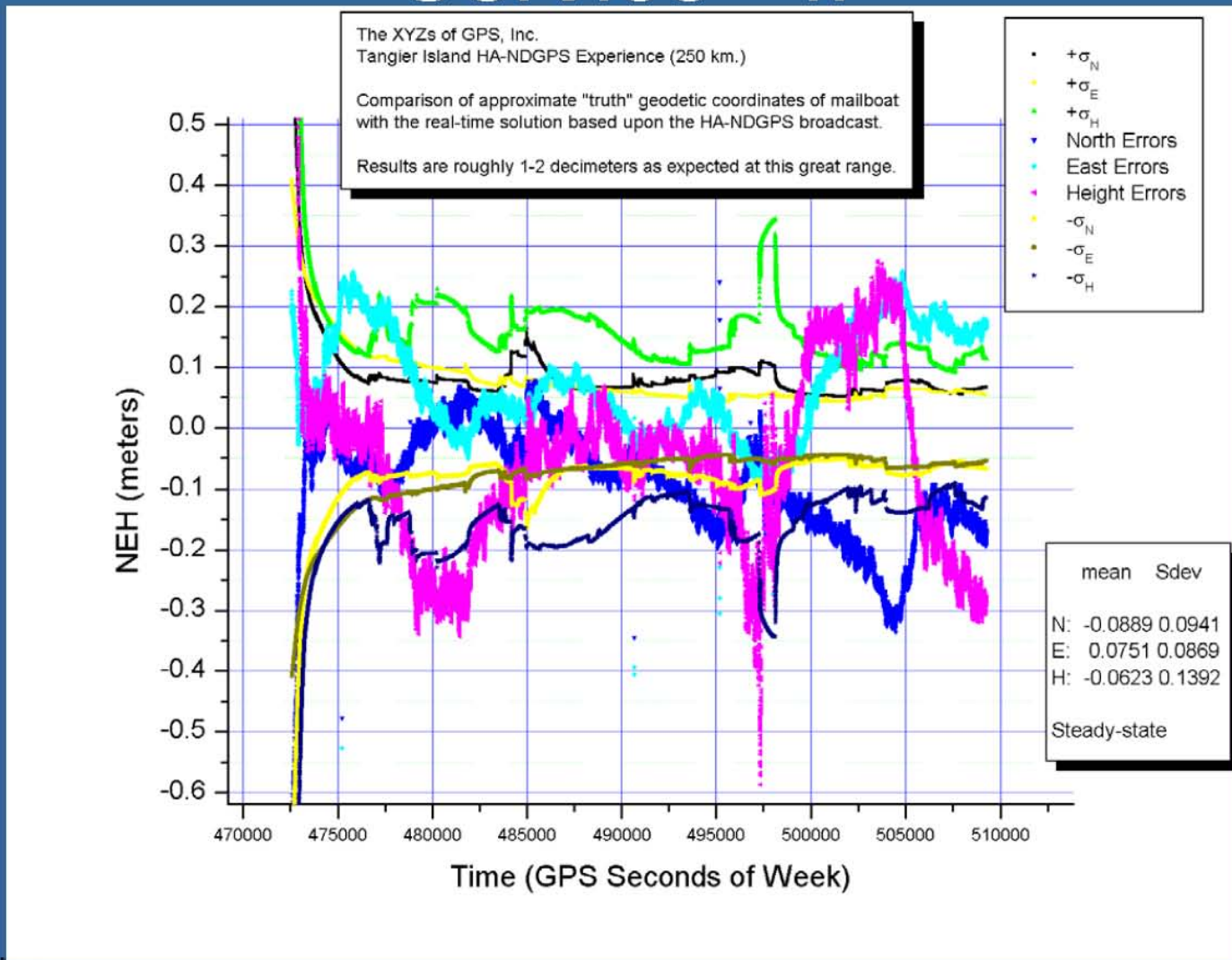
- Examined existing delivery mechanisms
 - Availability
 - Coverage
- Identified Opportunities
- Built an approach
 - Used off-the-shelf algorithms
 - Developed new iono/trop models
 - Investigated integrity approaches



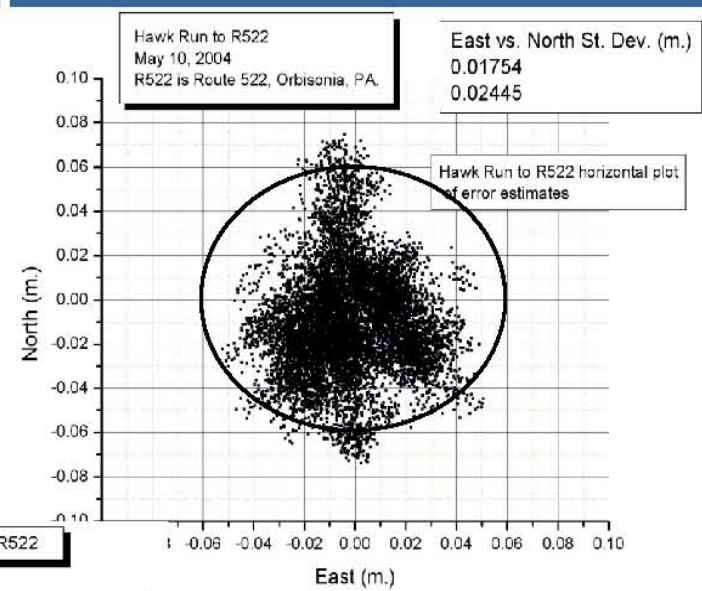
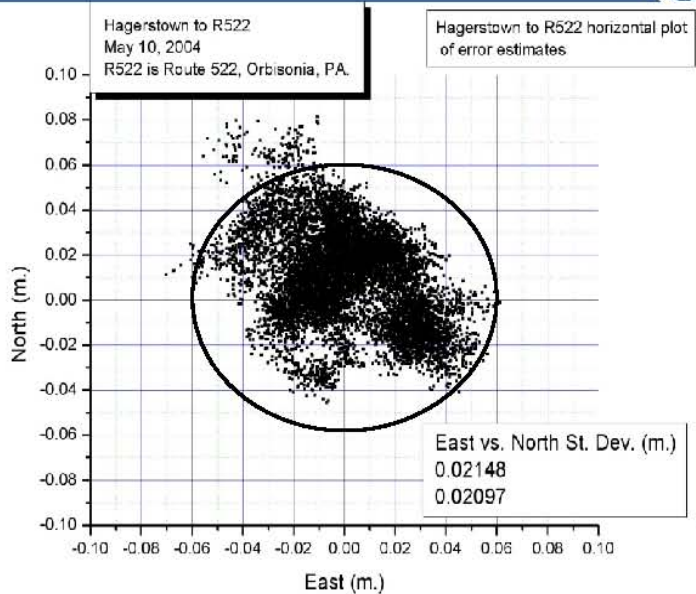
Real-Time Precise Positioning Service - I



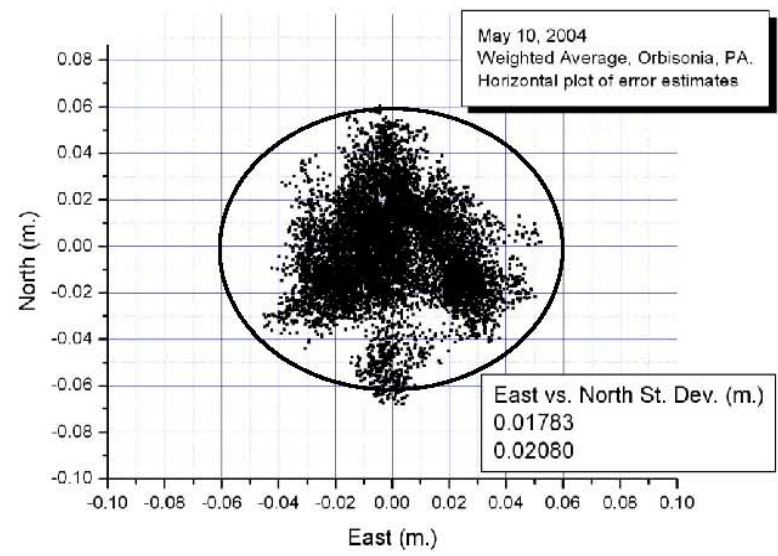
Real-Time Precise Positioning Service - II



Real-Time Precise Positioning Service - III

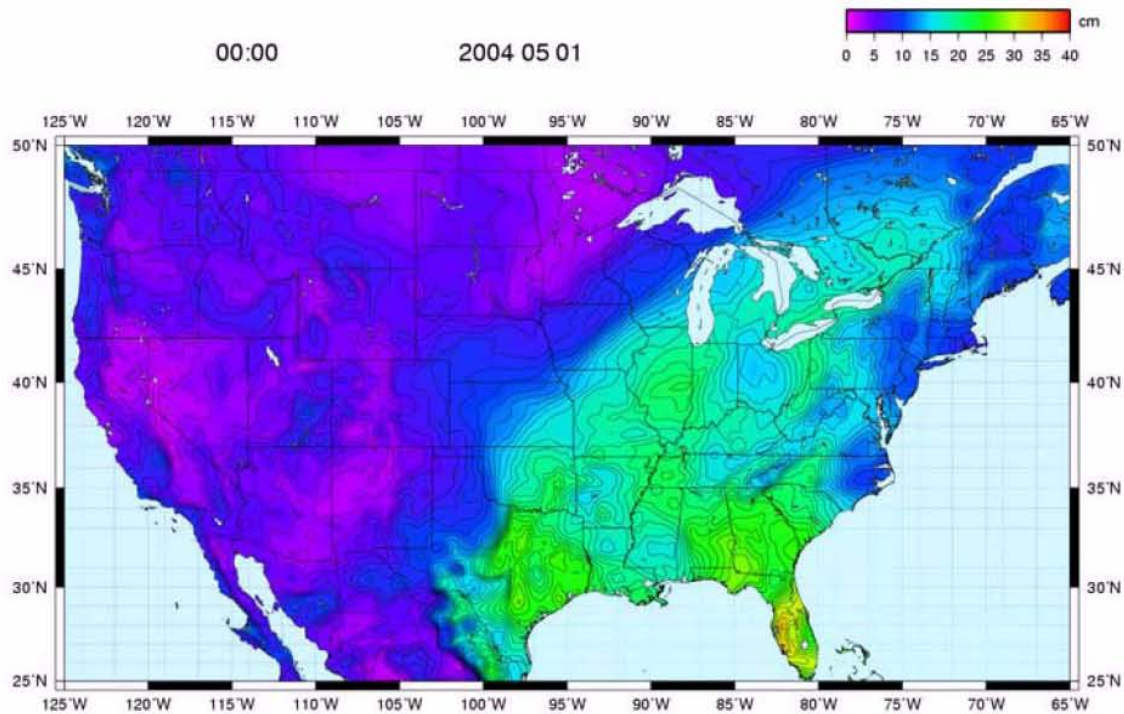


Weighted Average of Hagerstown & Hawk Run to R522



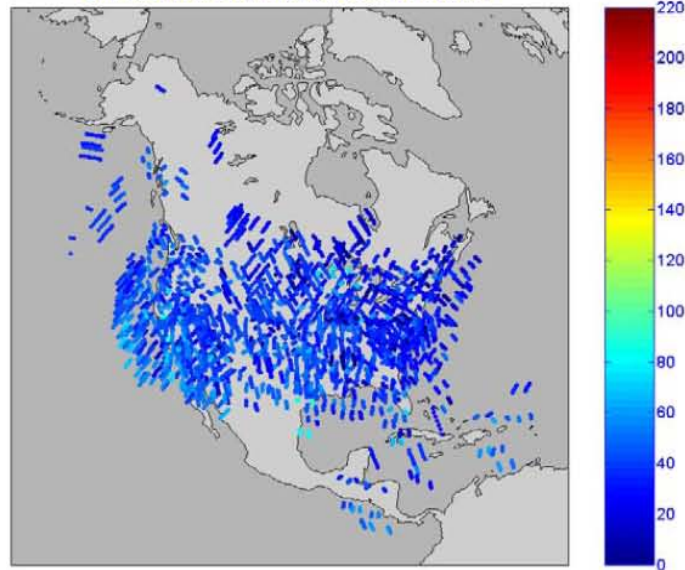
Weather Prediction - I

NOAA ZWD MAY 2004

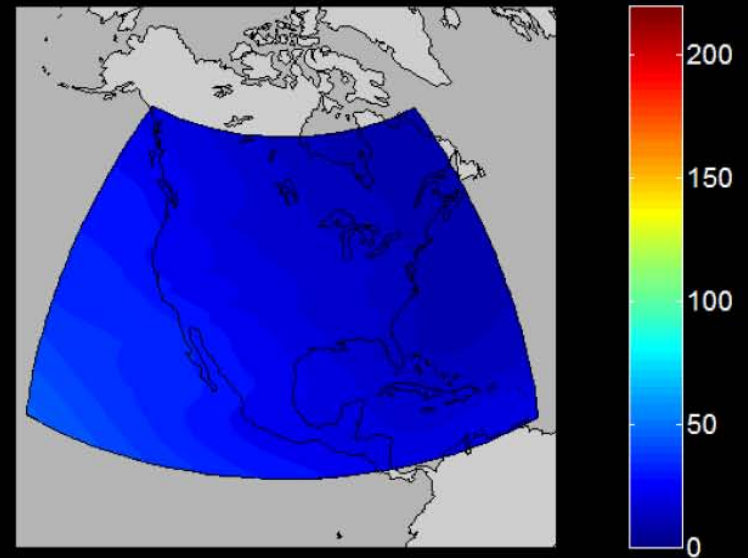


Weather Prediction - II

Estimated TEC at 375km shell, 29-Oct-2003 00:00:00UT



Inversion TEC(TECU) 28-Oct-2003 00:00:00UT



Where is being done today?

- Continuing Research
 - Additional Test Facilities
 - Completed Engineering Change Request Documentation for USCG
 - Up to three additional sites – Pueblo, CO, St. Marys, WV, and Lincoln, CA
 - Alternate Pueblo site on line in June
 - SBIR
 - Multilateration Receivers
 - Compression Algorithms
 - Outreach



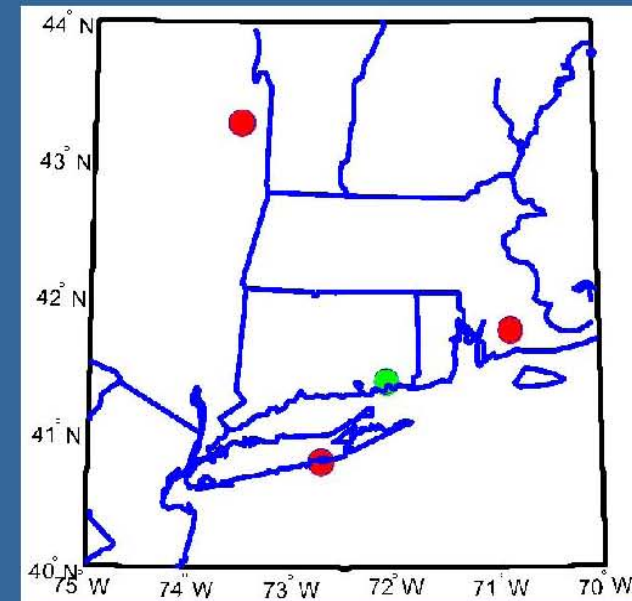
Additional Test Facilities

- Alternate Pueblo Facility
 - Primarily Focus
 - Federal Railroad Administration
 - Pueblo Rail Test Facility
 - Other Users
 - Department of Interior
 - University Research
 - Others as equipment is available
- Additional Sites – Discussions with USCG continuing



SBIR – Multilateration Receiver

- Small Business Innovative Research contract
 - DGPS Based Multilateration Positioning Receiver
 - Phase I completed
 - Paper demonstration of capability
 - Phase II pending



SBIR – Compression Algorithms

- GNSS Observable Compression Algorithm
 - Compress Observables
 - Compress Ionosphere model
 - Compress Troposphere model
 - Other Data as Appropriate
- Phase I awarded 9/15/2010
 - Expect non-proprietary algorithm within 6 months
 - Is not be exclusive to LF/MF broadcast
 - If successful, will follow on with Phase II and develop into standard.



Summary

- Original implementation proved subcentimeter long range solution
- Ongoing research:
 - Additional test facilities
 - Alternative ranging solutions
 - New compression algorithms
 - Standards!

