

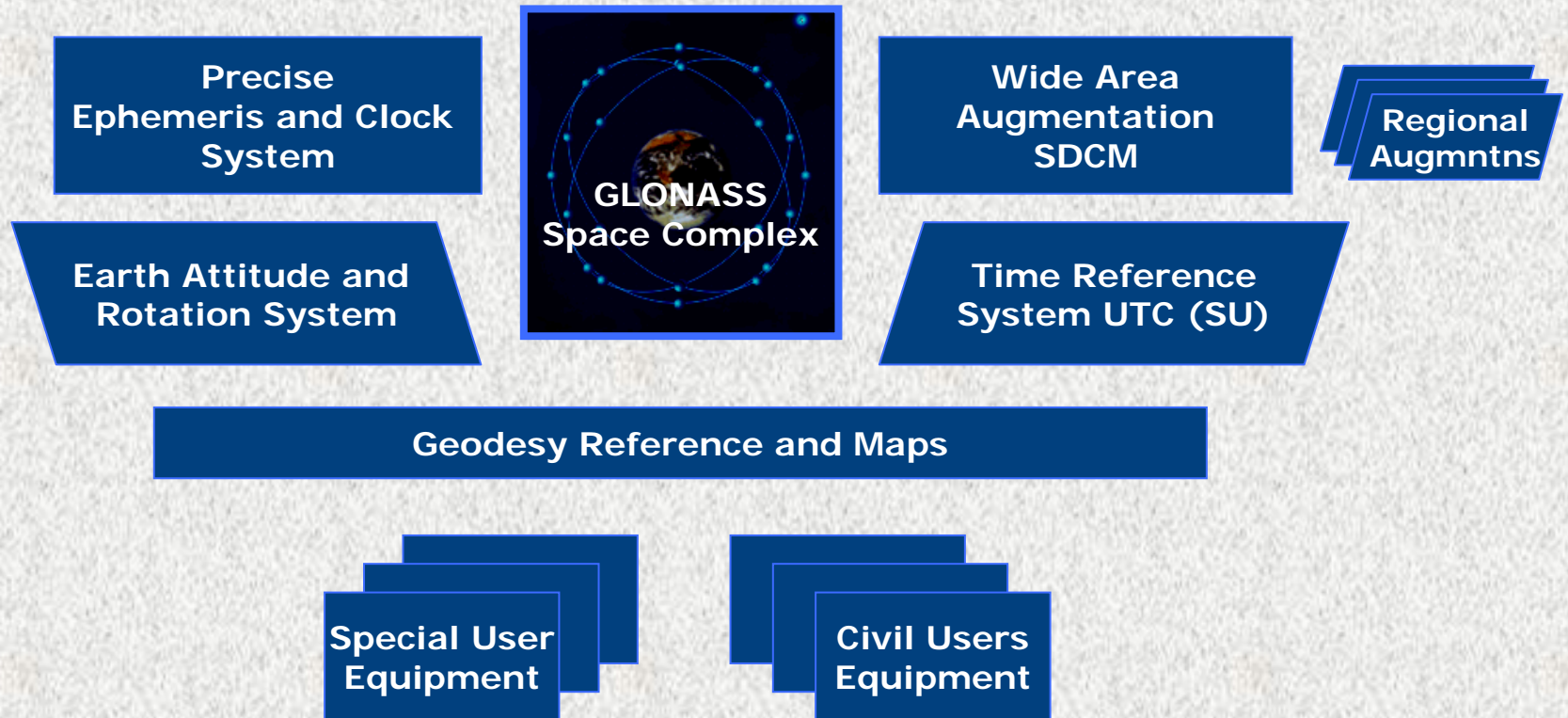


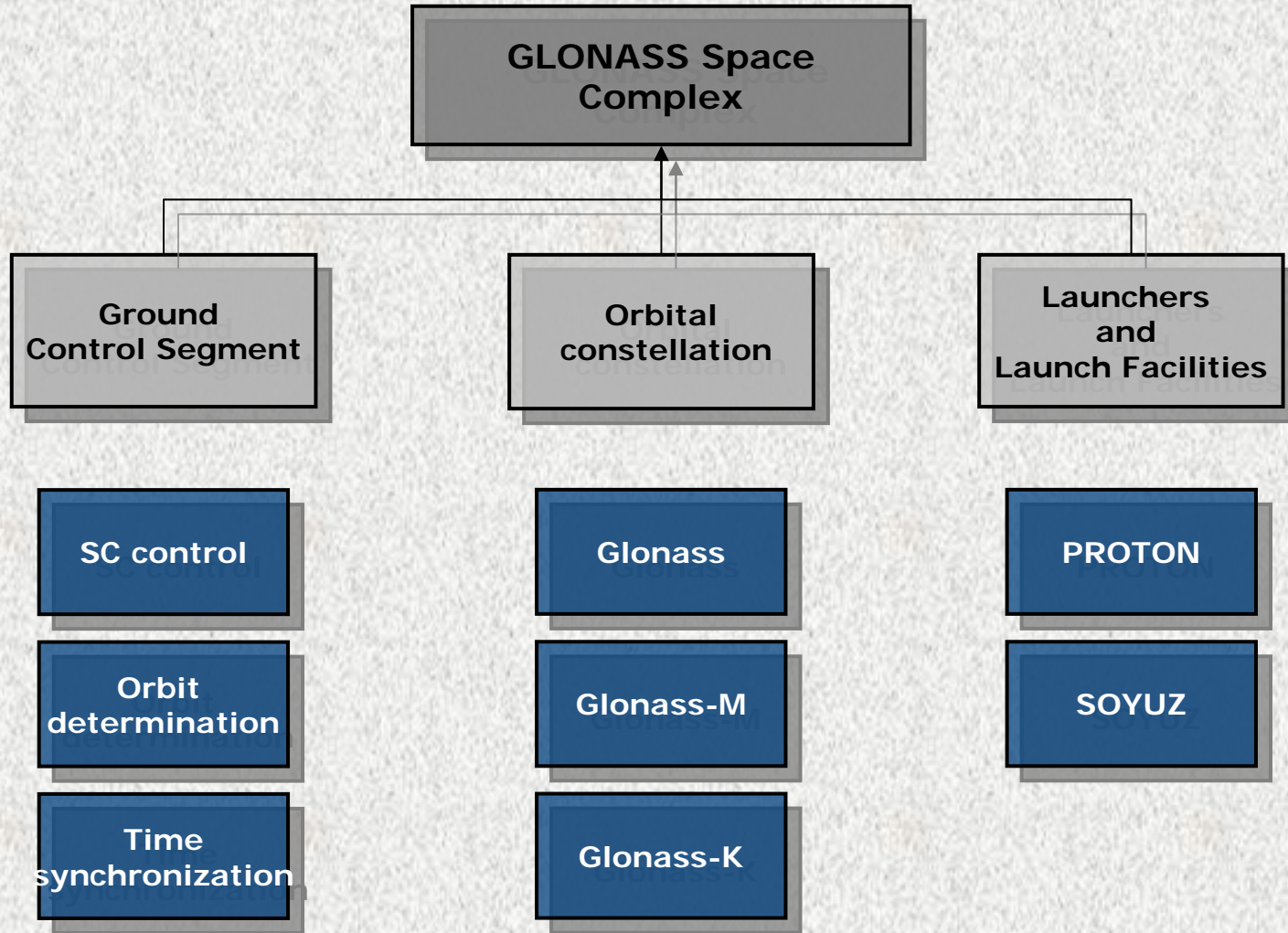
GLONASS Status and Progress

Sergey Revnivykh

**CGSIC Meeting
16.09.2008, Savannah, GA, US**

System Architecture in the GLONASS Requirement Document:



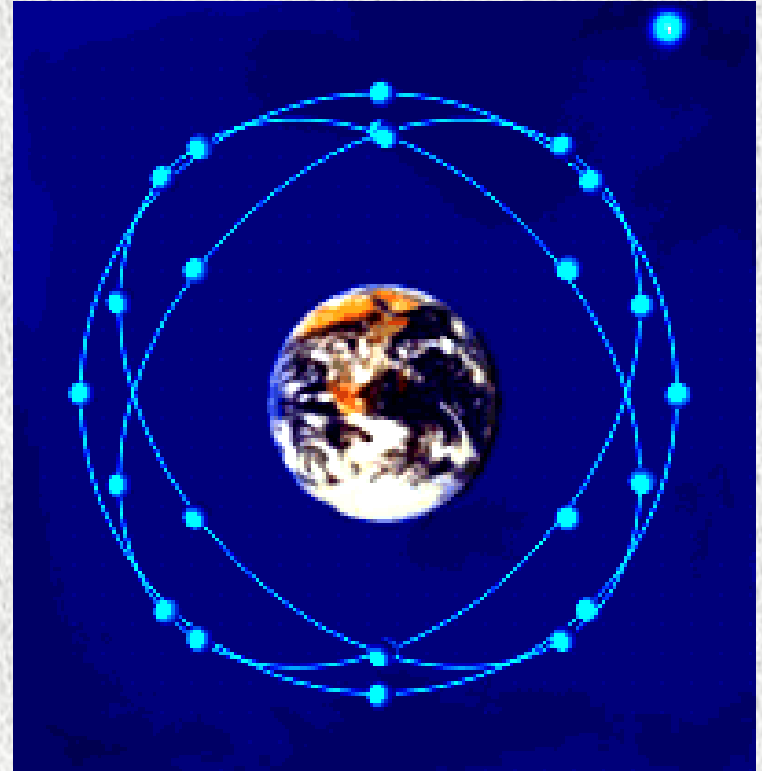


➤ Orbit constellation:

- ❑ 24 satellites, 3 planes by 8 satellites
- ❑ Orbit shift by 120° along the equator

➤ Orbit parameters

- ❑ orbit – circular
- ❑ height 19100 km
- ❑ inclination 64.8°
- ❑ revolution 11h15min



Main Specifications

Guaranteed life time	7 years
Spacecraft mass	1415 kg
Power supply	1450 W
Navigation payload	
Mass	250 kg
Power consumption	580 W
Clock stability	$1 \cdot 10^{-13}$
Attitude control accuracy	0.5 deg
Solar panel pointing accuracy	2 deg

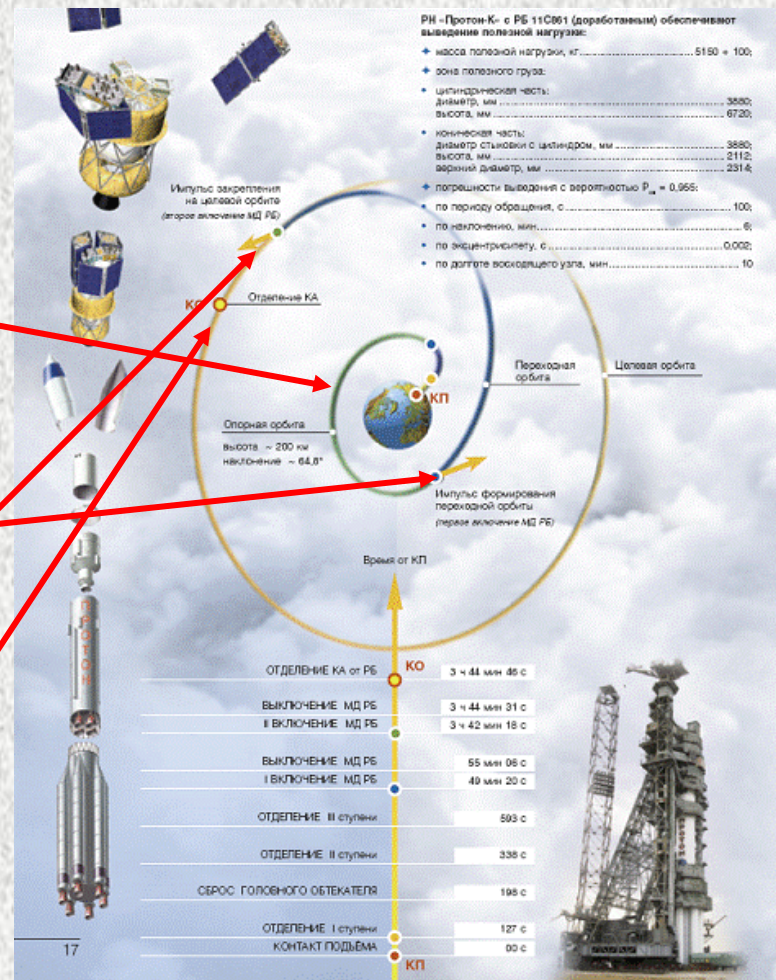


➤ Main features

- Extended life time
- Second civil signal L2
- Increased clock stability
- Better accuracy of the solar panel pointing
- Improved dynamic model

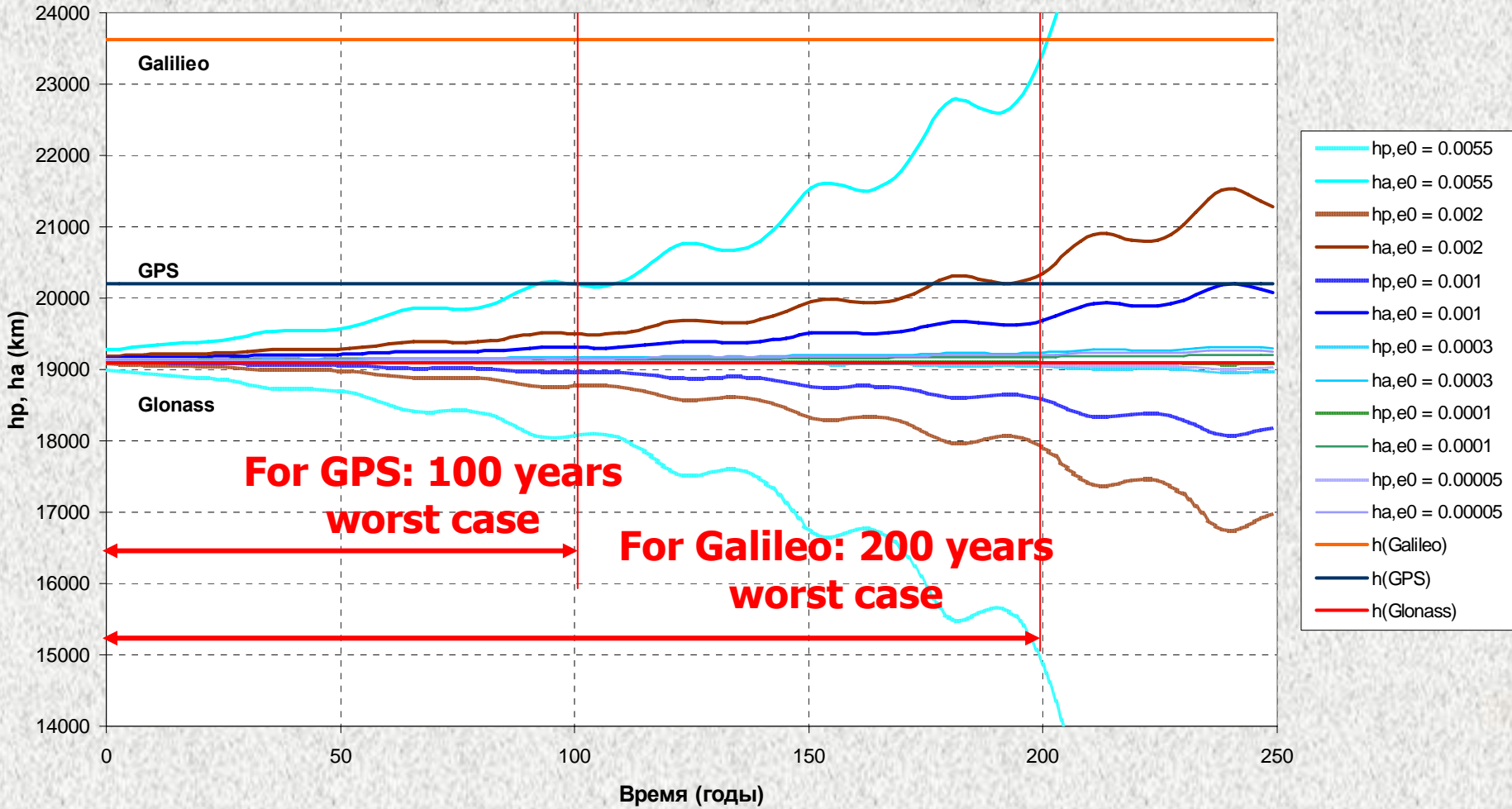
Direct injection

- **PROTON Launcher**
 - ❑ **Basic orbit, 200 km circular**
- **Booster stage**
 - ❑ **First impulse, transition orbit**
 - ❑ **Second impulse, final orbit**
- **Satellite separation**
 - ❑ **Initial operations**

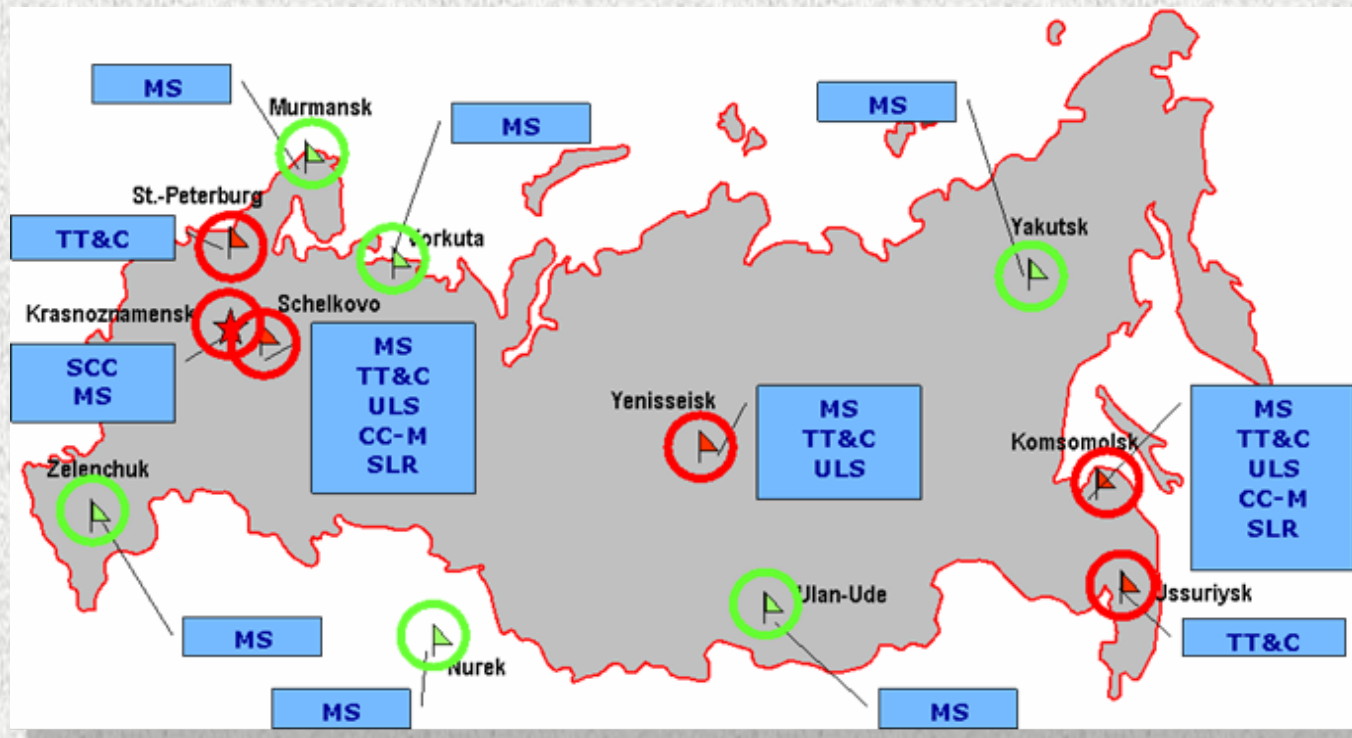


GLONASS Orbit Evolution

$i_0 = 64.8$ град., $a_0 = 25509$ km



- SCC – system control center
- TT&C – telemetry, tracking, commanding station
- ULS – uplink station
- MS – monitoring station
- CC – central clock
- SLR – laser tracking station



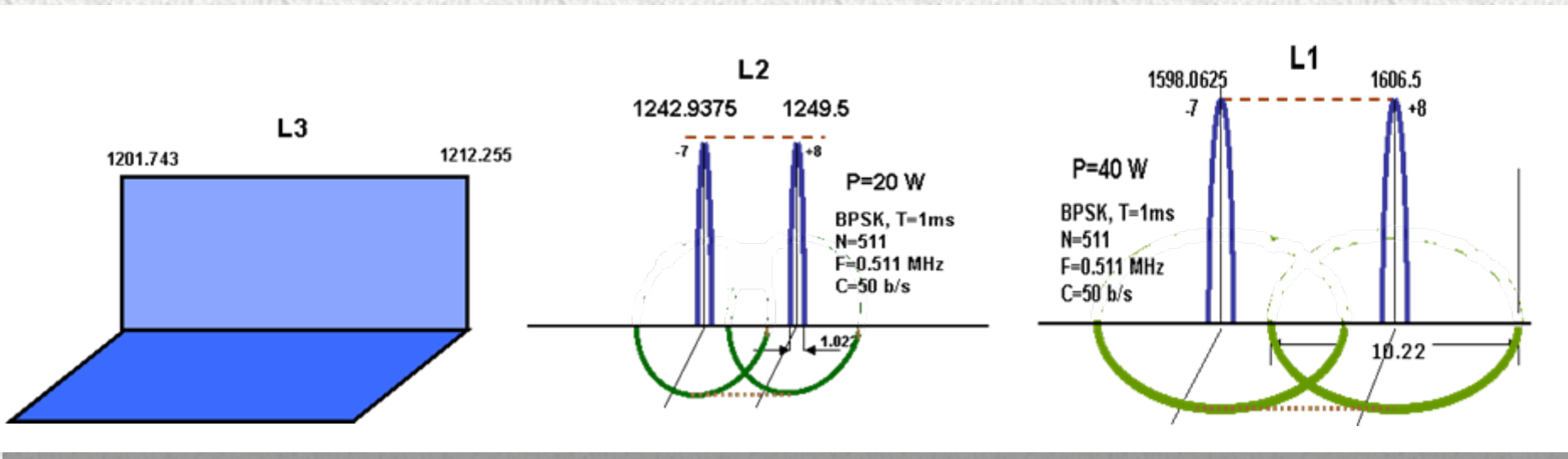
➤ L1

- ❑ L1 open FDMA
- ❑ L1 authorized FDMA

➤ L2

- ❑ L2 open FDMA
- ❑ L2 authorized FDMA

➤ L3 to be refined



BLOCK-36
GLONASS-M # 18, 19, 20
26.10.2007



BLOCK-37
GLONASS-M # 21, 22, 23
25.12.2007



Difference of GLONASS orbits (range) wrt. ITRF

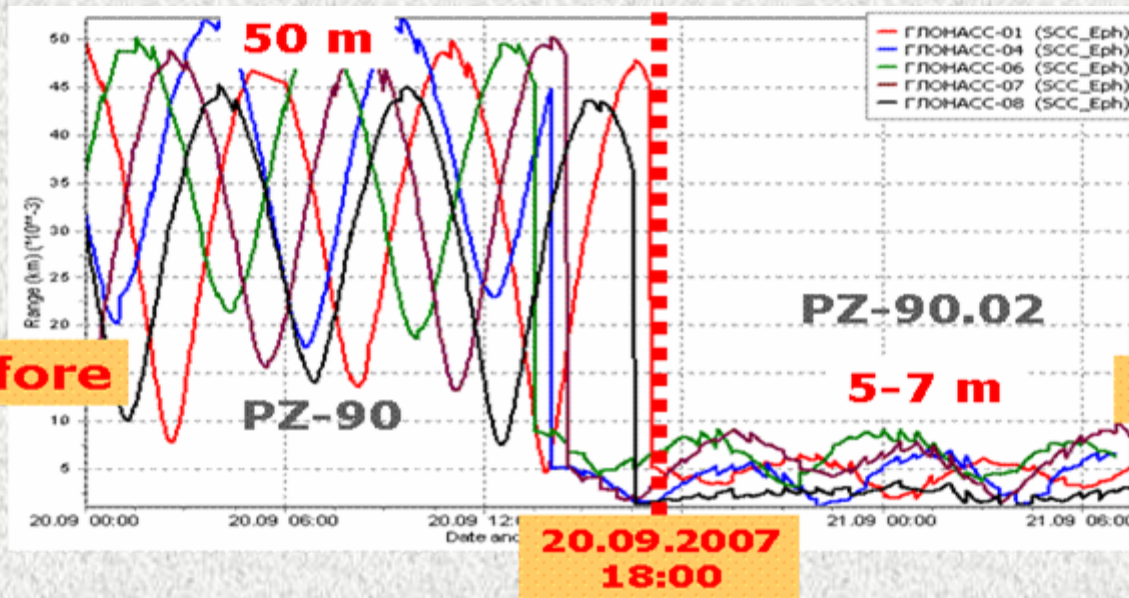
$$\begin{pmatrix} X \\ Y \\ Z \end{pmatrix}_{\text{ITRF}} = \begin{pmatrix} 1 & 0 & 0 \\ 0 & 1 & 0 \\ 0 & 0 & 1 \end{pmatrix} \begin{pmatrix} X \\ Y \\ Z \end{pmatrix}_{\text{PZ-90.02}}$$

ITRF2000 → PZ 90.02

$\Delta X = 0.36 \text{ m}$

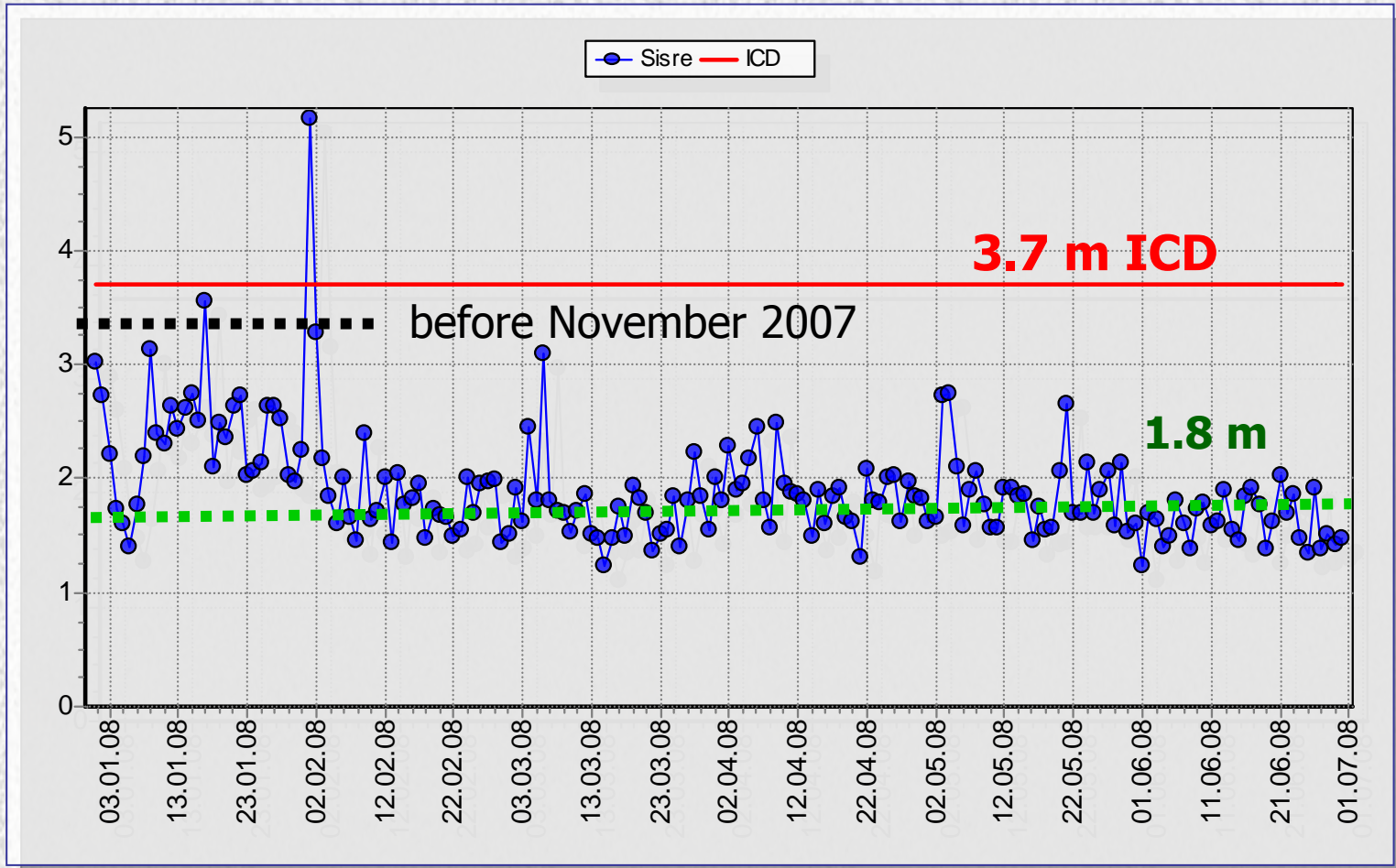
$\Delta Y = -0.08 \text{ m}$

$\Delta Z = -0.18 \text{ m}$

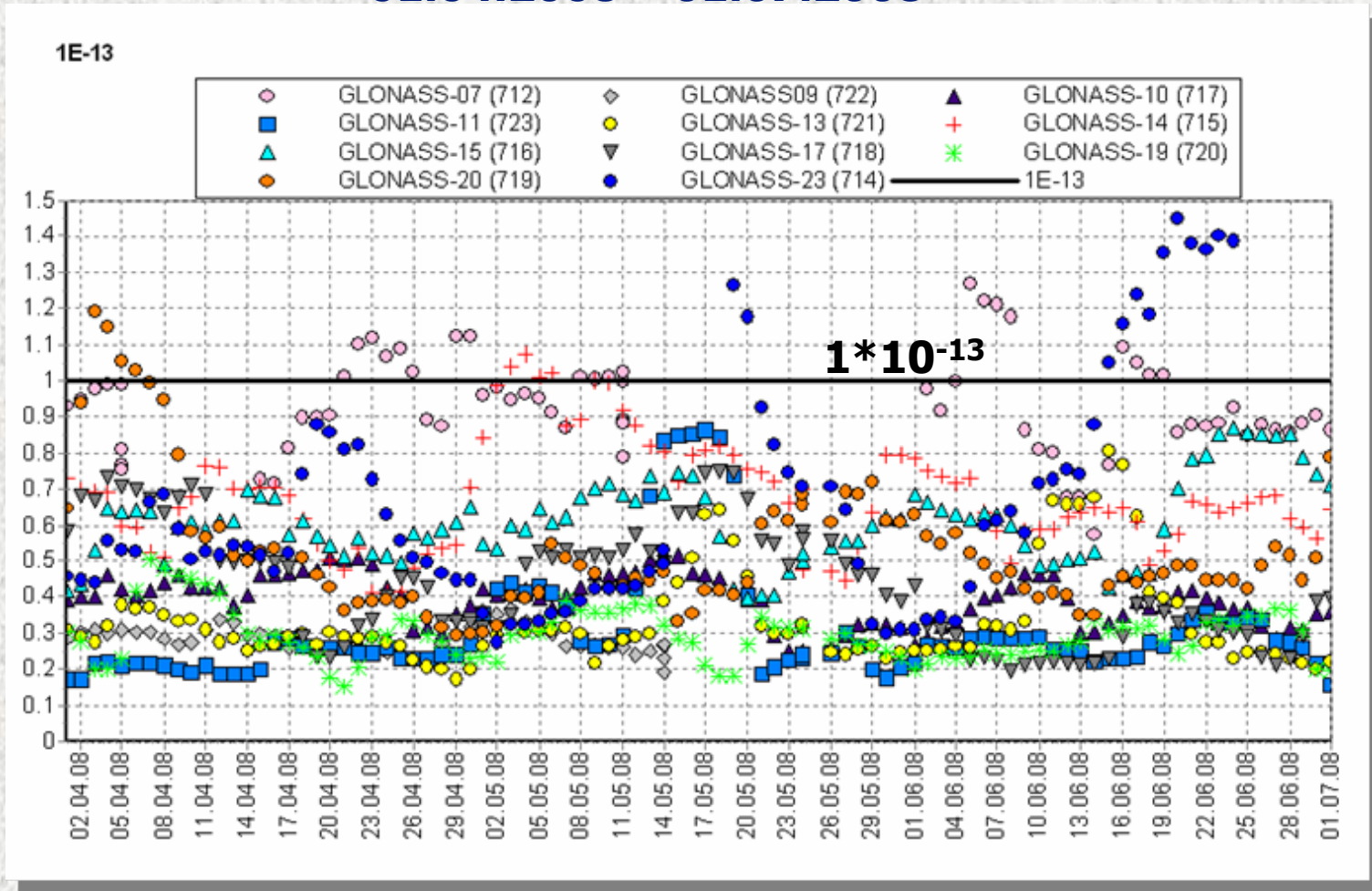


Further improvement is foreseen in the AIP

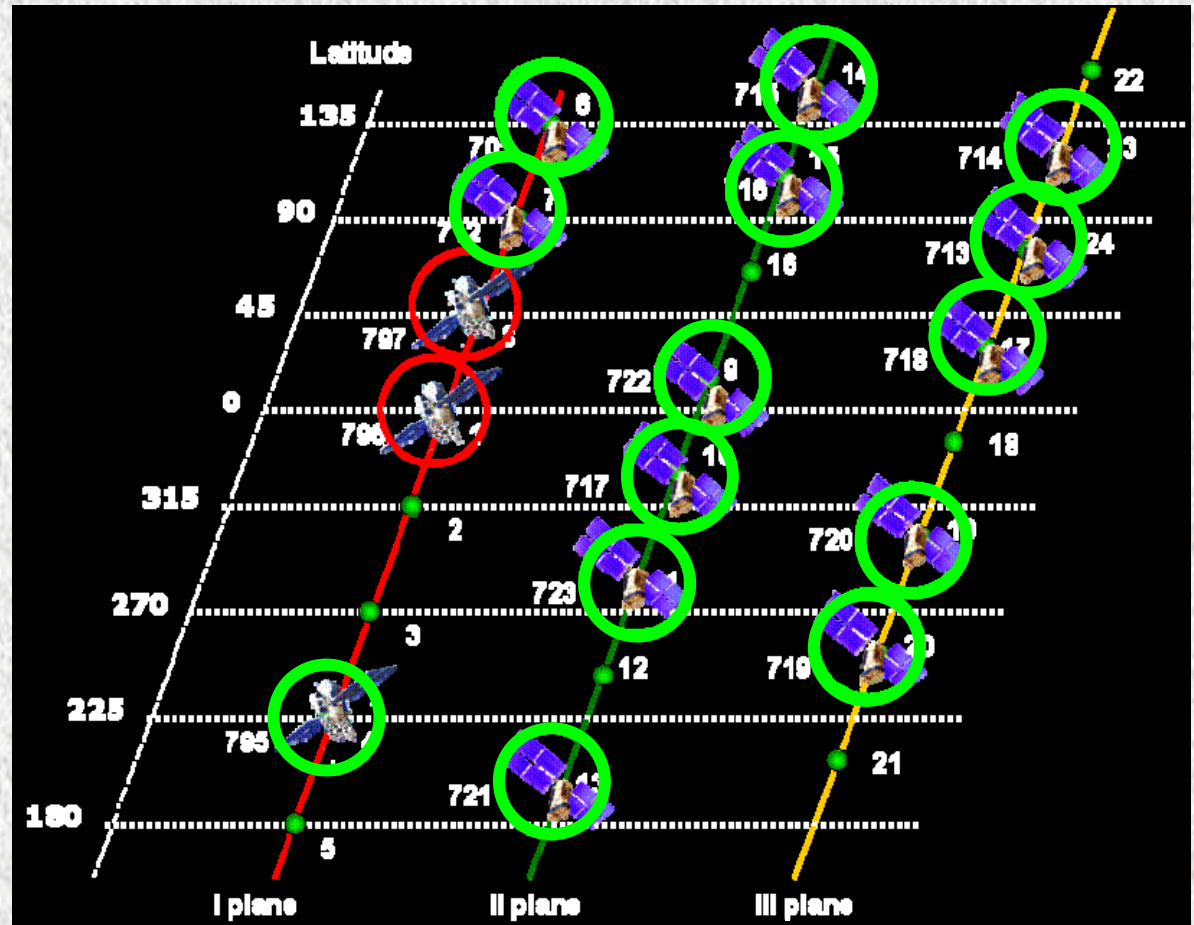
SISRE: result of the first phase of GCS modernization



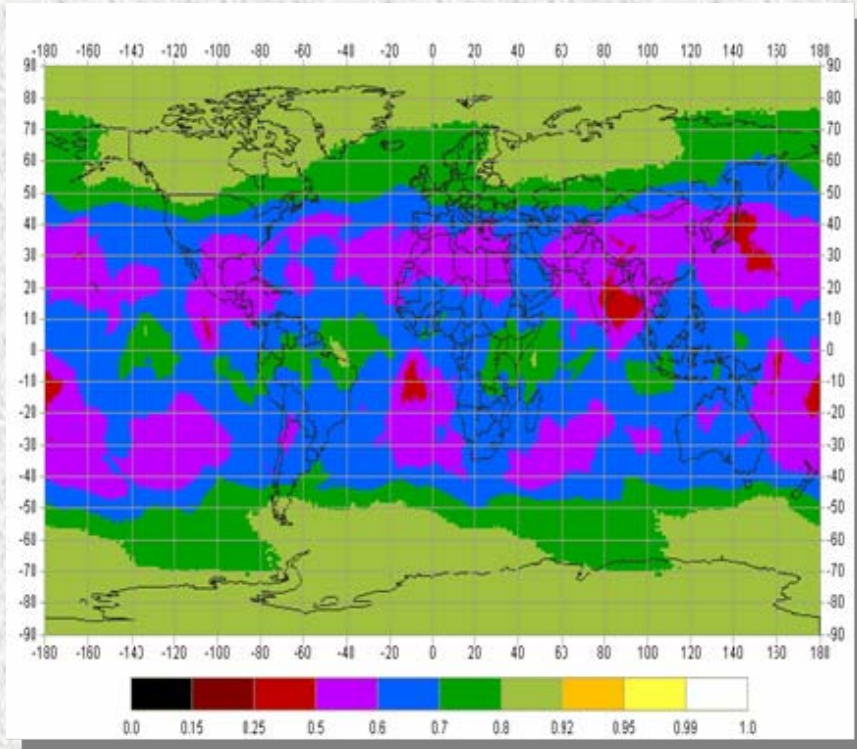
GLONASS-M Cs atomic clock performance: 01.04.2008 – 01.07.2008



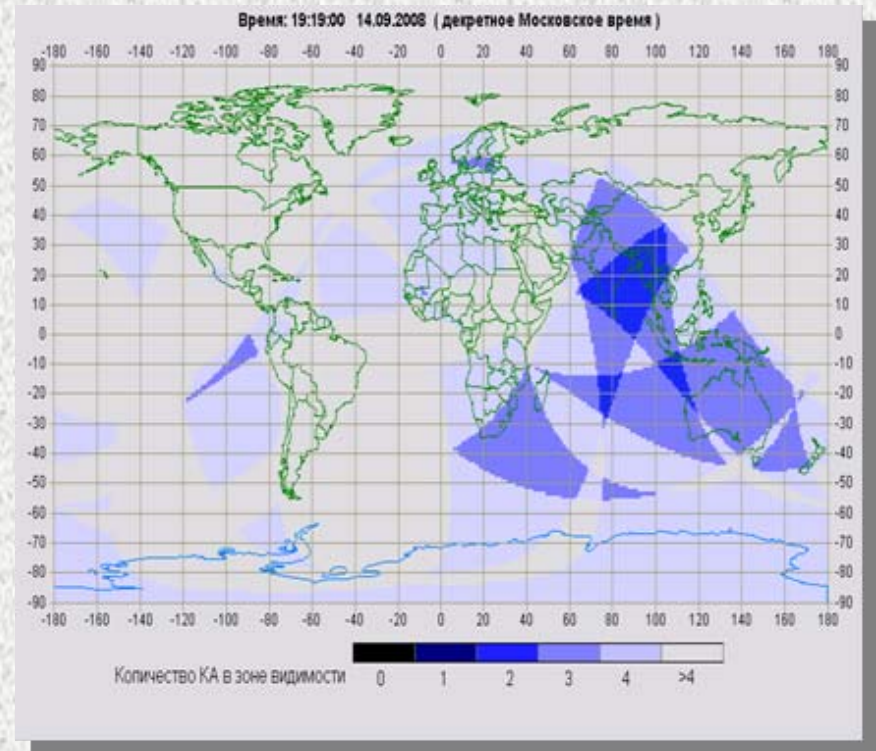
- **In constellation:**
16 satellites
 - 3 "Glonass"
 - 13 "Glonass-M"
- **Healthy**
14 sats
- **Decommissioning**
2 sat
- **Next Launch:**
 - 25 September 2008,**
Block 38
✓ 3 Glonass-M
 - 25 December 2008,**
Block 39
✓ 3 Glonass-M



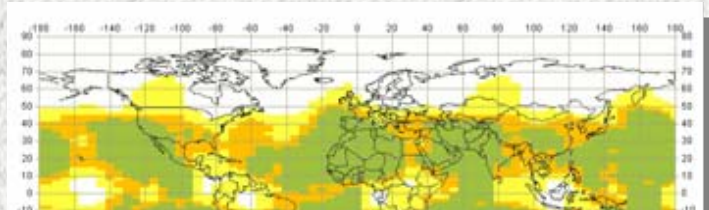
Global availability is 67-80% ($PDOP < 6, \gamma > 5^\circ$)



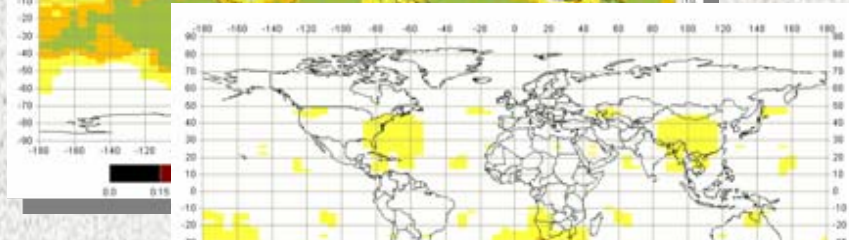
Mean availability for a day



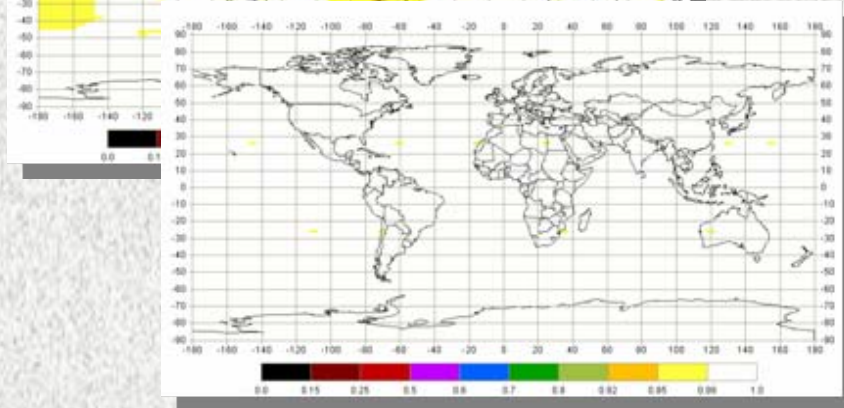
Instant availability



December 2008 – January 2009
18 satellites.
94% global availability




December, 2009
22 satellites.
99.7% global availability



December, 2010
24 satellites.
99.99% global availability

- **Continuous global navigation provision plan**
- **Glonass-K flight test (2011)**
- **GLONASS accuracy improvement plan**
- **Ground control segment modernization**
 - Ground control network extension**
 - System time and orbit improvement**
 - Monitoring network outside Russia**
- **Signal modernization**
- **New signals in GLONASS-K (including CDMA)**
- **Interoperability with GPS and future GALILEO**
 - Signals**
 - Geodesy system**
 - Time system**
- **Further modernization of GLONASS based on new satellite**





- **GLONASS is a part of the critical state infrastructure providing national security and economy development**
- **Creating, developing and sustaining the PNT infrastructure is a state responsibility**
- **Use of GLONASS is mandatory for state entities and major sectors of economy**
- **GLONASS is used in combination with other GNSS, terrestrial radio navigation, other navigation means**
- **Basic civil navigation services are free of direct user fees**
- **Open, free access to GLONASS information necessary to develop and produce user equipment**
- **International cooperation on GNSS compatibility and interoperability**



Presidential Decree on GLONASS (May 18, 2007)



➤ **Main statements:**

- Free access to the civil signals**
- GLONASS mandatory use for governmental and critical applications**

➤ **Recommended:**

- GLONASS use for regional authorities and commercial companies**

➤ **General coordination of GLONASS sustainment, development and application**

- Federal Space Agency**


➤ **To the Government:**

- GLONASS promotion, including international cooperation**
- Digital maps issue to be resolved asap**
- Preparation of the new GLONASS Program for 2012 – 2020.**

Subprograms

1

GLONASS sustainment, development and deployment



2

User equipment development for civil users



3

Satellite navigation technique implementation in transport areas



4

Geodesy reference improvement



5

User equipment development for military users



**Last Friday Event:
GLONASS Program update approval for 2008-2011 with 67 BRub extra!**



Summary



- **GLONASS system is an element of the critical state infrastructure, ensuring national security and economy development, remains being a dual use system**
- **Urgent GLONASS restoration, development and mass use is one of priorities of the Russian State policy**
- **GLONASS development is in a progress in line with Federal GLONASS Program (scheduled up to 2020)**
- **GLONASS – essential element of the international GNSS**

Thank you for your interest!



Sergey G. Revnivykh
Deputy Director General
Central Research Institute of Machine Building
Head of PNT Information Analysis Center
Sergey.revnivykh@mcc.rsa.ru
www.glonass-ianc.rsa.ru
tel/fax: + 7 495 586 9000