

National Aeronautics and  
Space Administration



# Lunar GNSS Utilization: From Vision to Reality


NASA PNT Update

**Mr. Joel J. K. Parker**, PNT Policy Lead  
NASA Goddard Space Flight Center

PNT Advisory Board Meeting  
December 9, 2021




**Real-Time On-Board PNT**



**Launch Vehicle Range Ops**




**Attitude Determination**



# Active Space Uses of GNSS at NASA


**Time Synchronization**

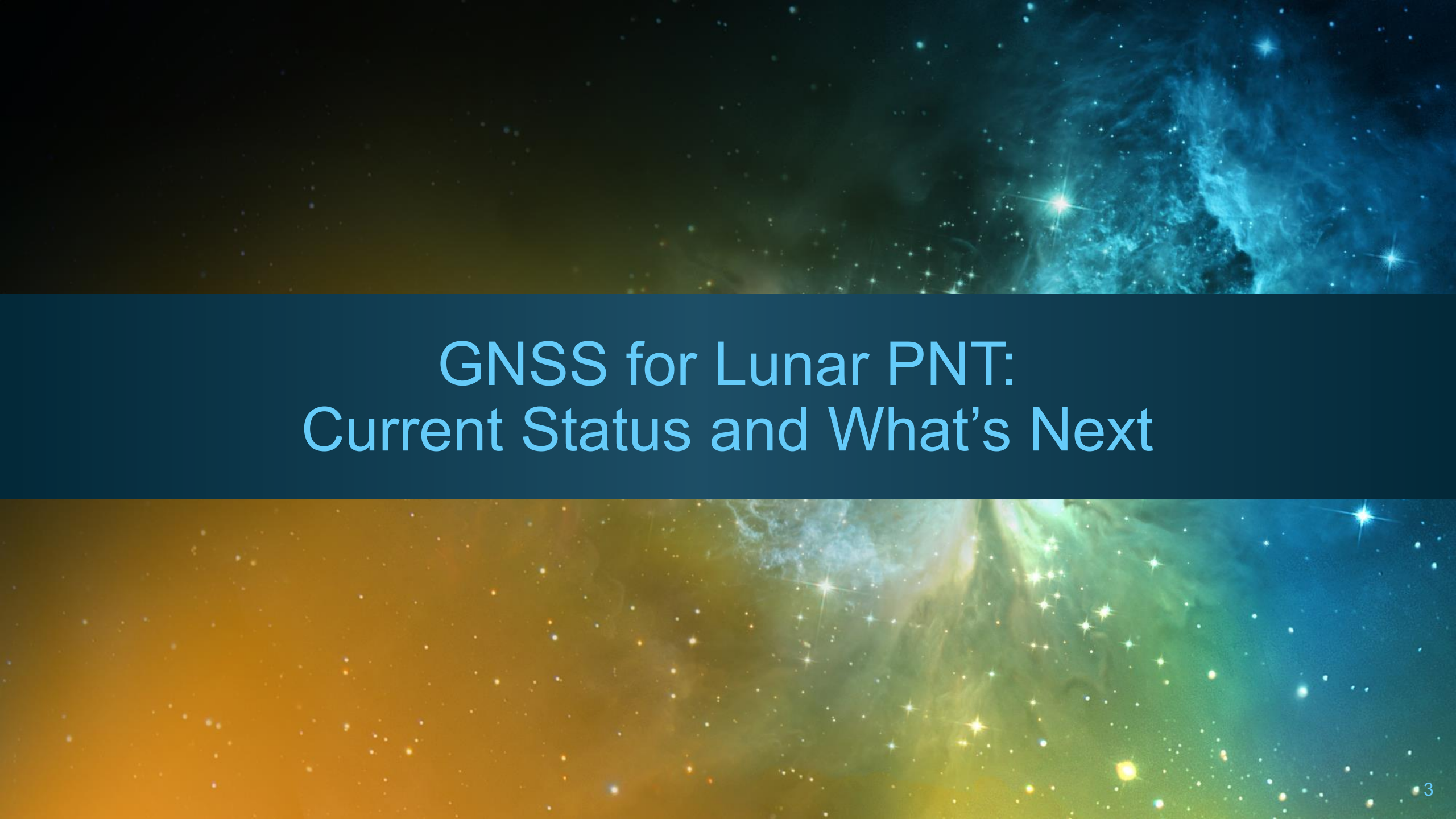


**Earth Sciences**



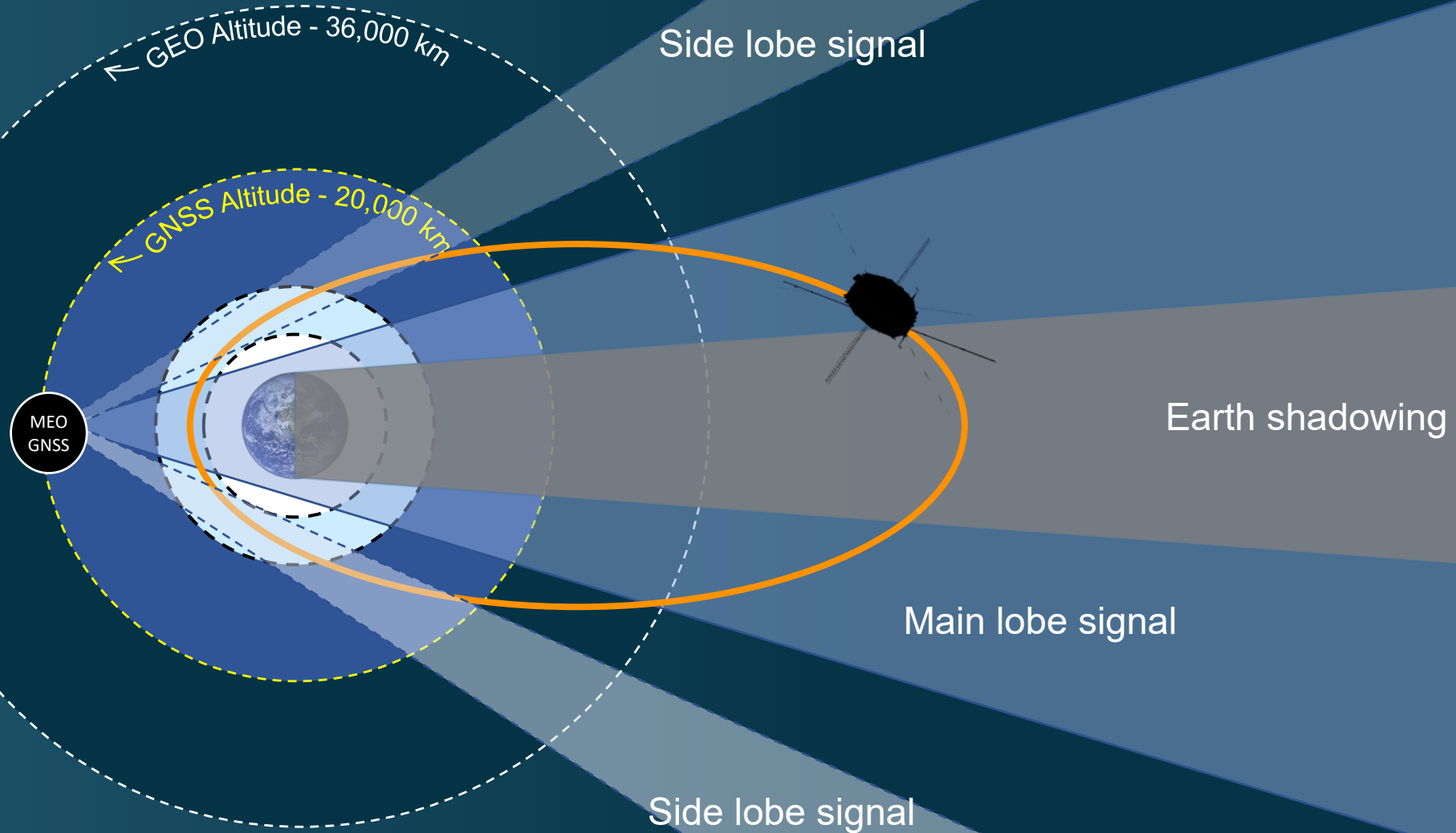
**Precise Orbit Determination**



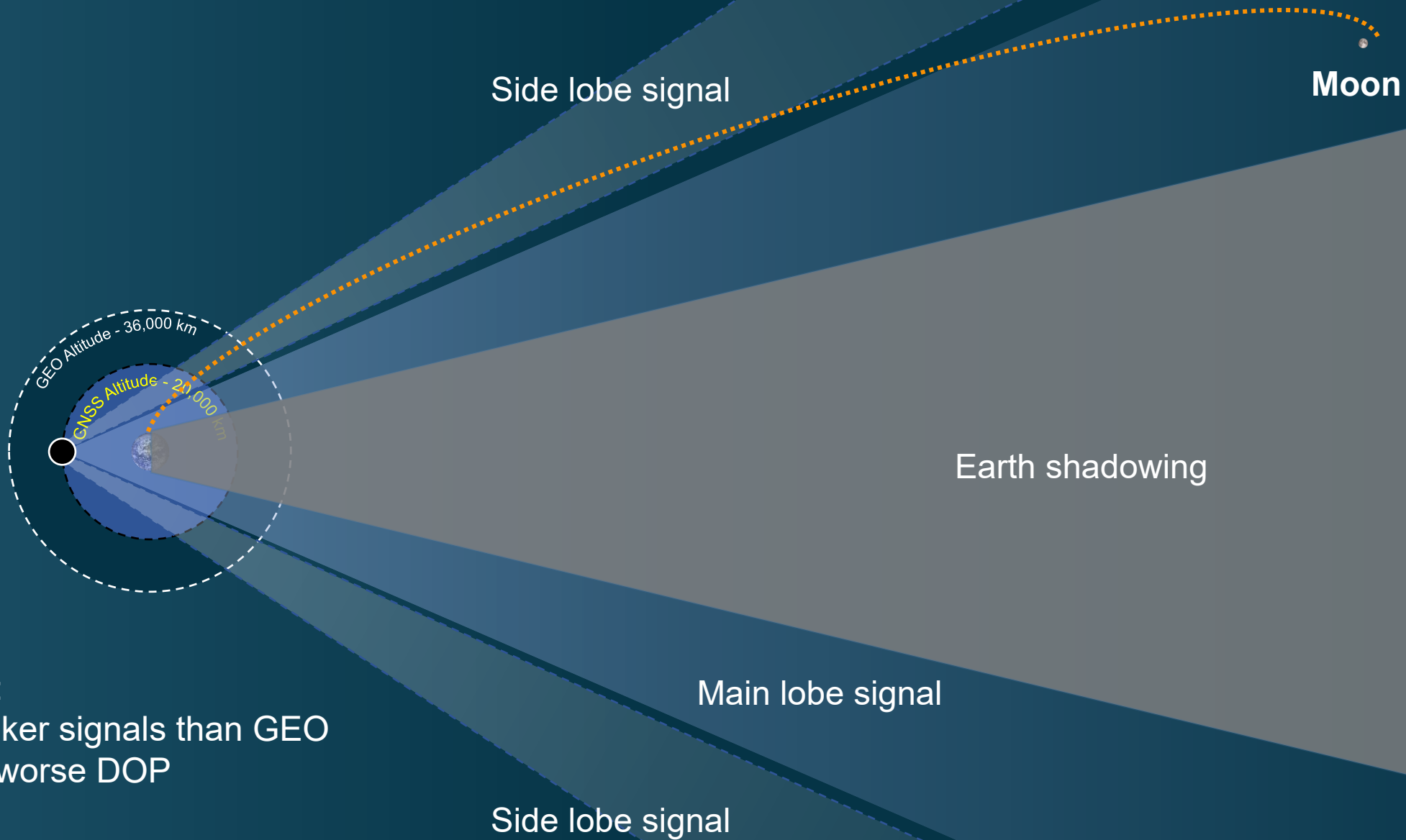
The background of the slide is a cosmic scene featuring a blue nebula in the upper right and a green nebula in the lower right, with a dense field of stars in the lower left. A dark blue horizontal band is overlaid across the center, containing the title text.

# GNSS for Lunar PNT: Current Status and What's Next

# Signal Reception in the Space Service Volume (SSV)



# Signal Reception **beyond** the Space Service Volume (SSV)



## Challenges:

- >30x weaker signals than GEO
- 10–100x worse DOP

# The GNSS Lunar Vision—Circa 2004



## GPS Modernization: Implications for Space Users

Frank H. Bauer, Chief Engineer  
Mike Moreau, Senior Engineer  
Mission Engineering & Systems Analysis  
NASA Goddard Space Flight Center  
**August 25, 2004**



## Genesis of Critical Comments to CDD


- **Two significant shortcomings in the current CDD Space Service Volume power and availability requirements:**
  - The power and availability numbers are significantly below levels provided by the current constellation
  - The current wording (power levels referenced to a specific angle with respect to the GPS transmitter) unnecessarily leads to a specific design solution
- **Desired Outcome:**
  - State threshold and objective requirements that will challenge the GPS III contractor teams to provide a level of service that is an improvement over current state of the art, but at a minimum results in no loss of performance over Block II.




## MEO/HEO GPS Current & Future Customers

- GOES Weather Satellites (NOAA)
- Commercial telecommunications satellites
- TDRSS (NASA)
- Military
- Earth Scientists
- Space Scientists
- Space Weather
- International satellites
- **Lunar exploration (NASA and others)**

# Lunar Exploration: Roles for GNSS




**Lunar Surface Operations, Robotic Prospecting, & Human Exploration**



**Human-tended Lunar Vicinity Vehicles (Gateway)**



**Robotic Lunar Orbiters, Resource & Science Sentinels**



**Earth, Astrophysics, & Solar Science Observations**



**Satellite Servicing**



**Lunar Exploration Infrastructure**

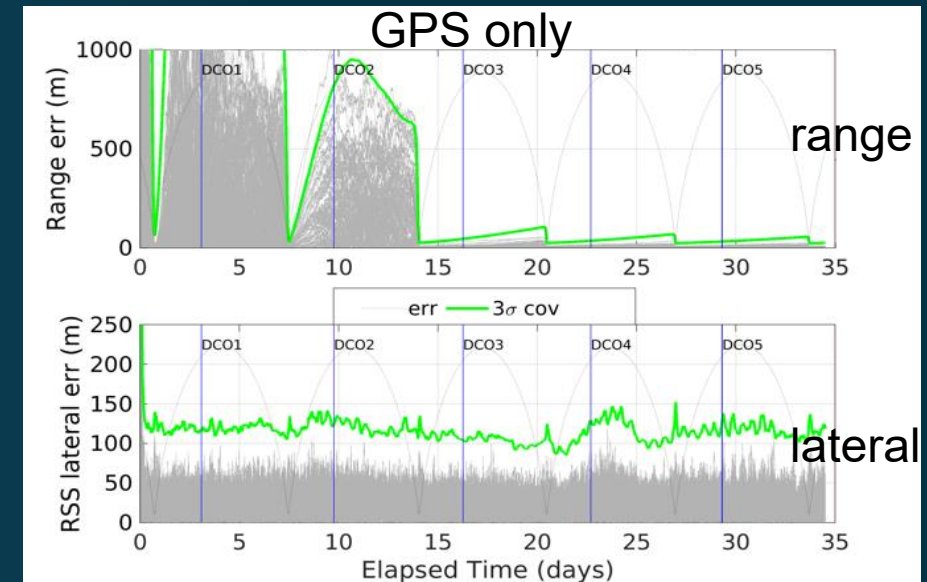
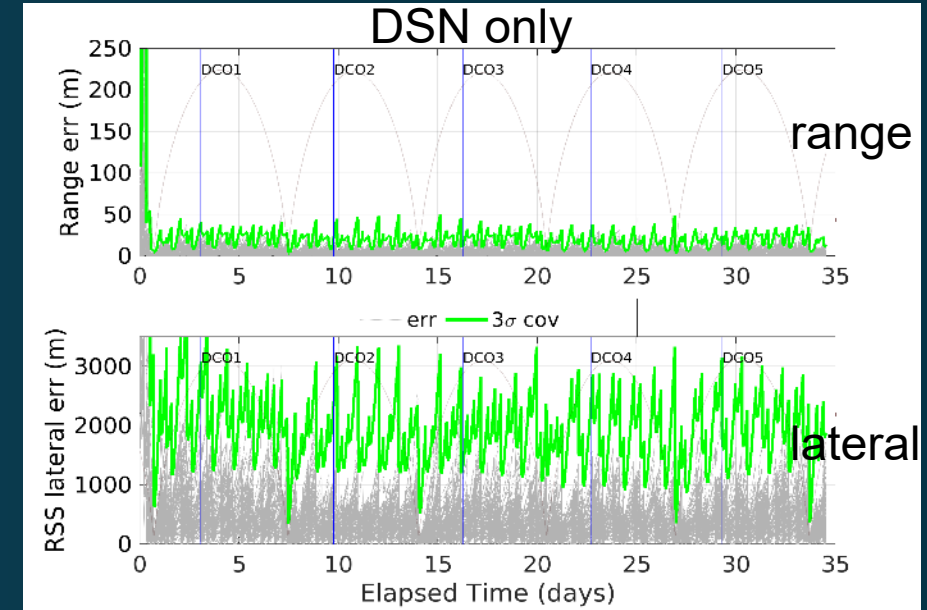
# Lunar Gateway Study – Sep 2020

## GPS Expected Performance

- Update to Feb 2019 preliminary study
- Position and velocity goals: 10 km and 10 cm/s, respectively
- Analyzed max OD error at the Data Cutoff (DCO) and at the final two perilunes and apolunes
- Observations:
  - GPS can provide greatly improved performance vs. DSN
  - GPS is real-time, on-board, without reliance on ground-based assets.

### Max steady-state errors, crewed assumptions

	Case	DCO	Apolune	Perilune	All
Position [m]	DSN	1469.7	1326.4	319.8	2353.6
	<b>GPS</b>	<b>60.4</b>	<b>84.5</b>	<b>73.0</b>	<b>118.7</b>
	DSN+GPS	57.7	81.7	107.0	117.4





# Lunar GNSS Phased Approach

## Initial demonstrations

- Demonstrate lunar reception
- Opportunistic flights/technology
- Return evidence of performance
- Return raw data, lessons learned

- GNSS-only baseline demonstrations



**We are here**

## First operational capability

- High-reliability unit
- High-accuracy clock
- Integrated into vehicle avionics
- Leverage demo data & lessons

- Utilize initial lunar PNT services

## Commercialization

- Foster lunar UE commercial base
- Diversity of UE classes:
  - Flagship receivers
  - CubeSat/reduced SWaP
  - Integrated chipsets

- Leverage PNT signal compatibility: Earth-based GNSS + lunar PNT services

## Broad Infusion

- GNSS is standard equipment
- Established, diverse UE base
- Part of diverse PNT solution


- Robust global PNT signal coverage from all sources

Relative use of signal sources

Terrestrial GNSS

Lunar PNT Services  
(e.g. LunaNet)

# What's Next




Artemis-1  
(LEO receiver)  
**2022**



LuGRE  
**2023**



Lunar Pathfinder  
(ESA)  
**2024**



Gateway Payloads



LunaNet

# LuGRE

LUNAR GNSS RECEIVER EXPERIMENT




**1) CLPS-19D Mission**  
 Launch mid-2023  
 (Launch provider = SpaceX)




**2) Phasing Orbits**  
 (up to 4.5 orbits in 41 days)



**GNSS Data Collection in transit**  
 15hr total collection via reorient  
 Antenna stowed

**3) Lunar Orbits**  
 (2-12 days)



**Mare Crisium**  
 18° N, 62° E

**4) Powered Descent**

**5) Continuous GNSS Data Collection**  
 Antenna deployed, Earth-tracking  
 12 Earth days primary mission  
 2x baseband sample collection opportunities

(Downlink X-band  
 10 Mbps)

(Downlink X-band 10 Mbps)



**Firefly "Blue Ghost" Lander**

LuGRE antenna + filter  
 (Co-located w/ lander X-band ant.  
 Earth pointing via gimbal)

LuGRE Qascom receiver + LNA  
 (internal)





**6) Joint Operations**

**7) LuGRE Data**

NASA  
 Science  
 Processing  
 Center

ASI  
 Science  
 Processing  
 Center

**8) Public Distribution**



LuGRE will demonstrate GNSS-based PNT in flight to the Moon, and on the lunar surface.

# LuGRE Outcomes



Characterize the GNSS signal environment

Characterize navigation performance

Share collected data

Facilitate adoption of capability

- GPS+Galileo, L1+L5, E1+E5a
- Signal availability
- DOP
- $C/N_0$
- Observables
  - Pseudorange
  - Carrier phase
  - Doppler
- Raw baseband I/Q samples
- Transmit antenna patterns
- Multipath, surface environment

- Point solutions
- Onboard Kalman filter states
- Time to first position fix
- Formal errors, convergence
- Comparison to independent sources (lander, LRR)
- Application of GGTO

- GNSS receiver developers
- LuGRE science partners
- NASA missions (Artemis, Gateway, science)
- Commercial landers
- International space agencies
- GNSS community
- Science community
- Public

- Raw data availability
- LuGRE team reports + papers
- Calibration of lunar GNSS simulation models
- Application to future mission navigation studies
- Lessons learned to GNSS hardware and software developers



# Early Lunar Communications and Navigation Architecture Concept

## Gateway

Additional relay capability



## Orbital Relays

LINKING LUNAR USERS TO EARTH  
& TO EACH OTHER

Diverse, evolving constellation  
with multiple users and  
providers



## LunaNet

Framework of standards for  
open, interoperable networks  
- Data, PNT & other services

## Earth Stations

Upgraded DSN and  
other assets including  
commercial stations



Orbiting  
Spacecraft  
Users

Far Side  
missions

SOUTH  
POLE

Artemis surface  
missions

Other robotic  
missions

Surface communications  
and navigation assets

***Communication and navigation infrastructure lowers the barriers to entry for new missions and capabilities and supports expanding robotic and human activities on the Moon.***

# Lunar Communications & Navigation Evolution

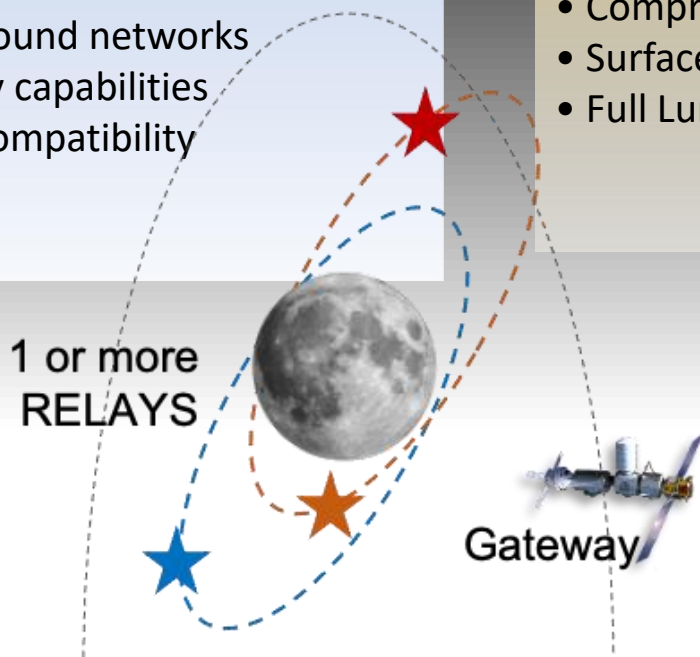
## Near-Term

### NEEDS

- Far Side science mission
- South Pole human exploration
- PNT services

### IMPLEMENTATION

- Existing ground networks
- Initial relay capabilities
- LunaNet compatibility



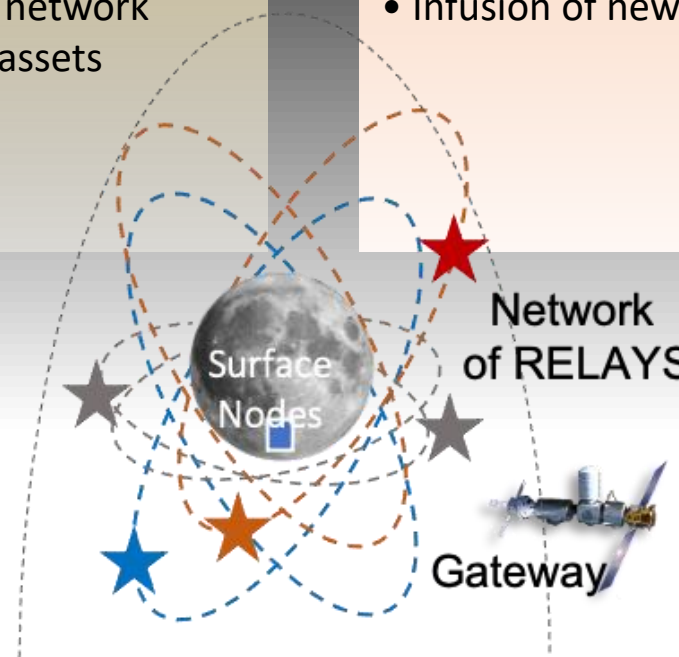
## Medium-Term

### NEEDS

- Global coverage
- Longer, more complex missions, greater mobility

### IMPLEMENTATION

- Comprehensive relay network
- Surface comm & nav assets
- Full LunaNet services



## Far-Term

### NEEDS

- Sustained surface and orbital presence

### IMPLEMENTATION

- Evolution of infrastructure
- Infusion of new technology

The background of the slide is a cosmic scene. The top half features a dark blue nebula with wispy, glowing structures and several bright, multi-pointed stars. The bottom half is dominated by a vibrant orange and yellow nebula, also filled with numerous stars of varying brightness. A dark blue horizontal band is overlaid across the center, containing the title text in a light blue, sans-serif font.

# Provider Collaborative Accomplishments via the International Committee on GNSS (ICG)

# International Committee on GNSS (ICG)



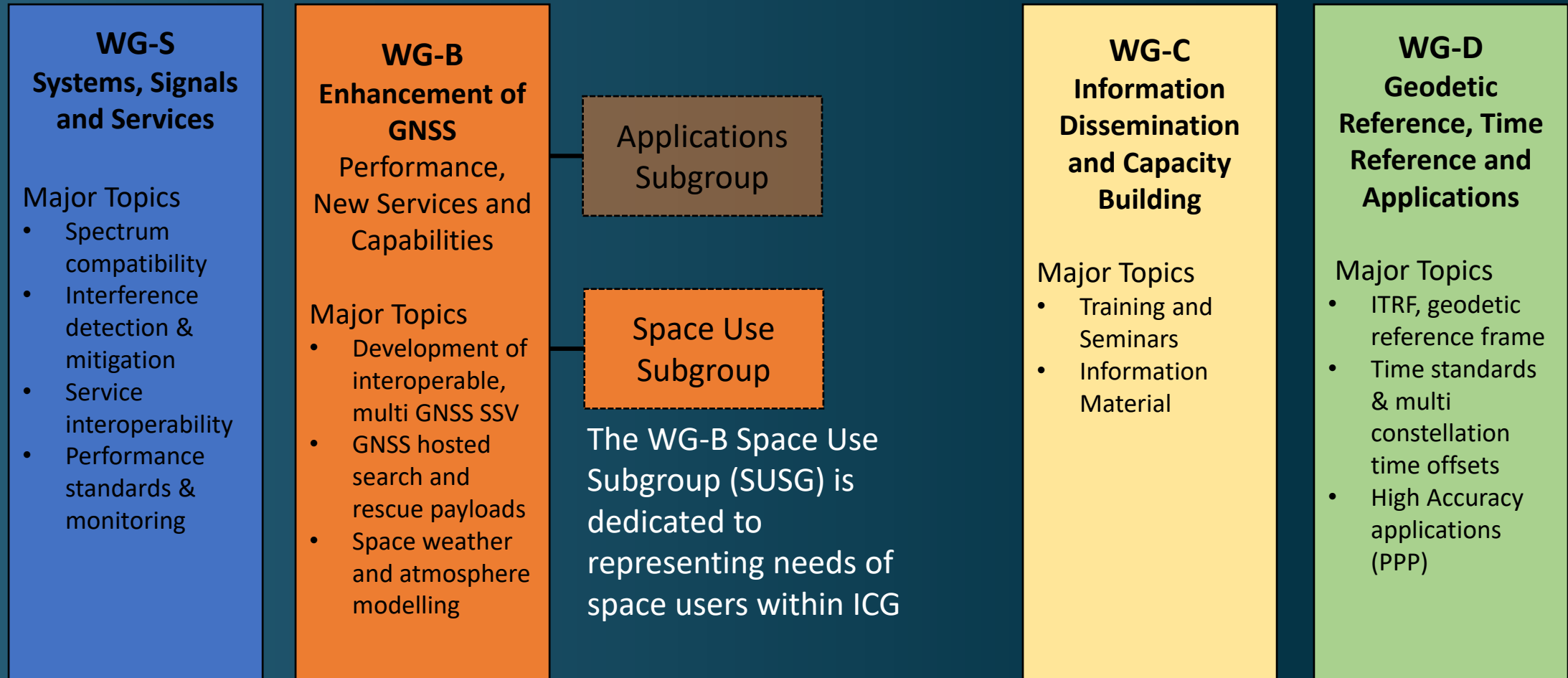
- The ICG emerged from 3rd UN Conference on the Exploration and Peaceful Uses of Outer Space in July 1999
- The ICG brings together all six GNSS providers (United States–GPS, European Union–Galileo, Russia–GLONASS, China–BeiDou, India–NavIC and Japan–QZSS), as well as other members and observers to:
  - *Promote the use of GNSS and its integration into infrastructures*
  - *Encourage compatibility and interoperability among global and regional systems*
- Observers: International organizations and associations (BIPM, IOAG, ITU, IGS, etc.,)

<https://www.unoosa.org/oosa/en/ourwork/icg/icg.html>

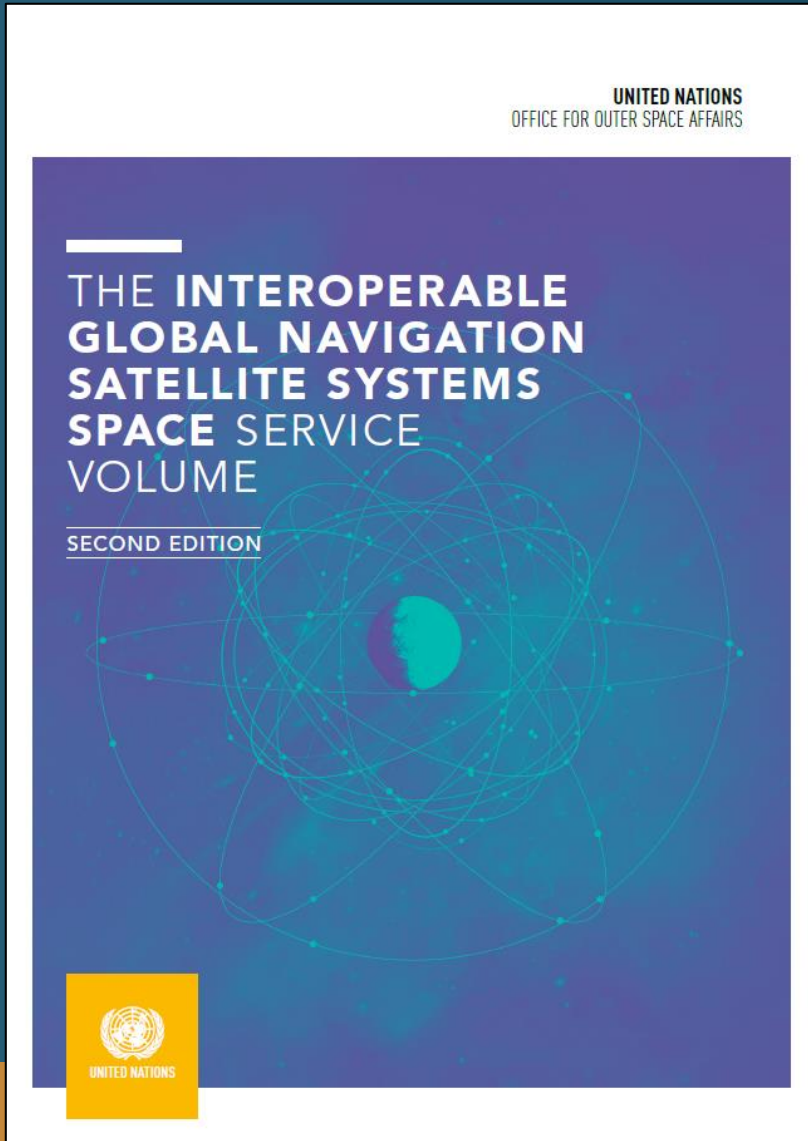


# International Committee on GNSS (ICG)

The ICG consist of the GNSS Service Providers Forum and four Working Groups ( WG-S, WG-B, WG-C and WG-D).



# ICG SUSG Product: “The Interoperable GNSS SSV”, 2<sup>nd</sup> Edition



- Product of 3 years of work by ICG WG-B Space Use Subgroup
- Series is “one stop shop” for SSV data for all GNSS constellations
- 2<sup>nd</sup> Edition thoroughly updated throughout:
  - Latest GNSS constellation data
  - Expanded analysis of geometric aspects in SSV
  - Addition of profiles of five real-world SSV and multi-GNSS missions
- Available at: <https://undocs.org/ST/SPACE/75/REV.1>

# ICG SUSG Product: Space Service Volume Video

The Multi-GNSS Space Service Volume:  
Earth's Next Navigation Utility

Sponsors:



- Four-minute outreach tool for all audiences
- Conveys utility & benefits of a multi-GNSS SSV, describes its transformative use to navigate in space and shows how it will impact humanity—in space and on Earth
- Available on YouTube: <https://youtu.be/-1ngun6OfgQ?t=13>

# SUSG Work Plan 2021-2022

WP#	Activity	Lead
1	Public availability of provider antenna/signal technical data and requisite models	India
2	GNSS space user mission data and profile	China
3	GNSS space user timing requirement analysis and space user operations recommendations	Europe
4	Expansion of GNSS SSV to support lunar operations	USA
5	GNSS space user standards	Europe

## WP4: Expansion of GNSS SSV to support lunar operations

**Objective:** Expand interoperable GNSS SSV to support Lunar transit, surface, Earth-Moon Lagrange points and orbital operations (cis-lunar region); develop a formal definition of the expanded SSV

### Approach:

1. Lunar frequency and code signal coordination
2. User needs assessment
3. Draft lunar SSV definition
4. Recommend/support lunar GNSS flight experiments; publish results and lessons learned
5. Leverage publicly available trade studies and performance analyses; if necessary, perform narrow analyses/trades via ICG region study team(s)
6. Recommend updated provider requirements and/or augmentations as needed
7. Publish results in future editions of SSV Booklet, technical journals and press articles

The background of the slide is a cosmic scene. The top half features a dark blue and black space filled with numerous small, bright stars and a prominent, glowing blue nebula on the right side. The bottom half transitions into a warm orange and yellow glow, also filled with stars and a faint, glowing greenish-yellow nebula. A dark blue horizontal band runs across the middle, containing the title text.

# Enabling Activities and Current Needs

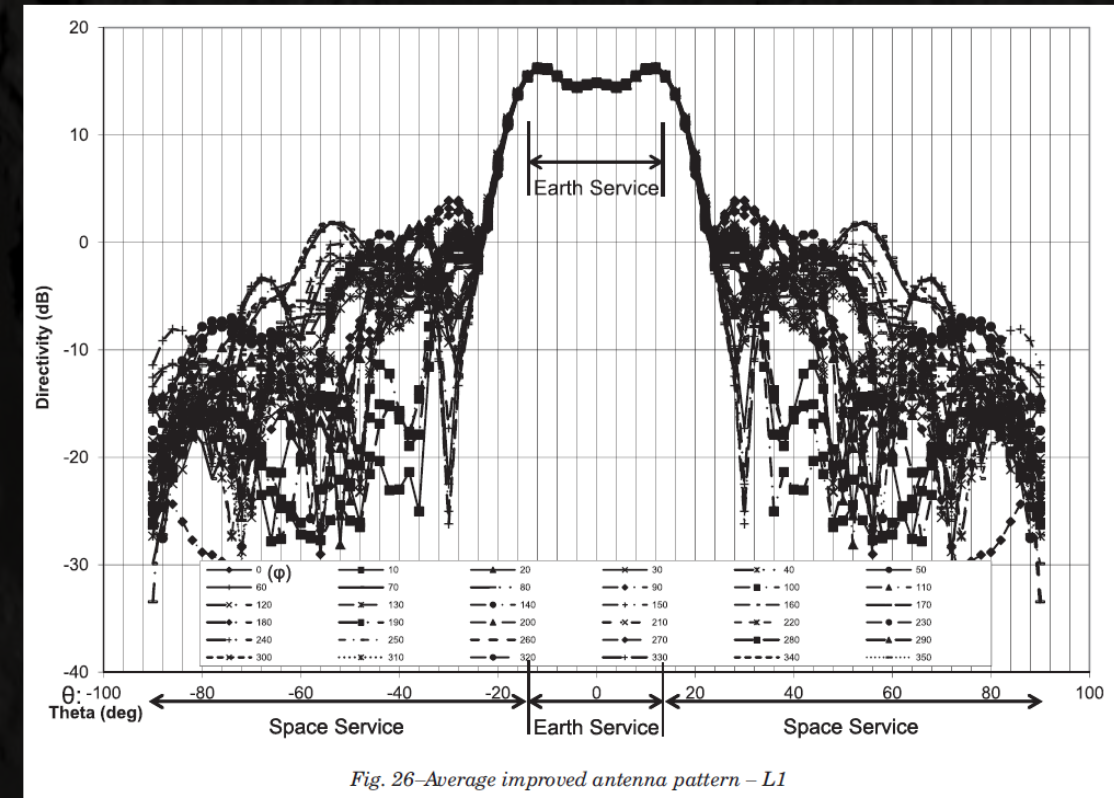
# GPS Enabling Activities

- **NASA-USAF Memorandum of Understanding**

- Signed in 2017 to ensure SSV signal continuity for future space users
- Provides for release of antenna data + NASA representative in the GPS IIF procurement cycle

- **GPS data availability**

- Late 2020: IIR/IIR-M antenna gain pattern data (re-release)
- Late 2020: GPS III SVN 74-77 phase center, group delay, and inter-signal bias data
  - Response to request from ICG IGMA Task Force
- **Remaining need: Release of GPS III antenna gain pattern data**
  - Subject of NASA/USSF discussion, Nov 2019
  - Direct release is only available data source; NASA GPS ACE reconstruction does not cover GPS III



Average L1 antenna pattern, GPS Block IIR-M

Source: Marquis, W.A., and Reigh, D.L. (2015) The GPS Block IIR and IIR-M Broadcast L-band Antenna Panel: Its Pattern and Performance. J Inst Navig, 62:329–347. doi: 10.1002/navi.123.

# Characterizing the Space User Base

- Rapid expanding commercial space market (LEO, MEO, GEO & Cislunar) and expanded space use cases necessitate an understanding of current and future spaceborne PNT needs.
- Previous US studies (e.g. “The Economic Value of GPS”, 2019) did not look at space user segment.
- Europe has recently published a Space User Needs Report (see right).
- Domestic and international activities underway require a comprehensive understanding of needs to maximize value.
- **Recommendation:** A comprehensive study should be performed to characterize PNT space user segment and needs for US government, commercial, and university customers.



EUSPA Space User Needs Report\*

\*[https://www.gsc-europa.eu/sites/default/files/sites/all/files/Report\\_on\\_User\\_Needs\\_and\\_Requirements\\_Space.pdf](https://www.gsc-europa.eu/sites/default/files/sites/all/files/Report_on_User_Needs_and_Requirements_Space.pdf)

# Conclusions



- The Moon is the next frontier in space use of GNSS. NASA is pursuing multiple open, collaborative activities. **The first demonstrations are around the corner.**
- NASA is working within the ICG to enhance the benefit of space use of GNSS through **multi-GNSS interoperability**, to improve PNT performance and resilience.
- The burgeoning space commercial market requires a **comprehensive PNT space use study** to ensure the USA is strategically positioned to support the myriad of missions and capabilities.
- **NASA is proud to work with GPS and the international GNSS providers** to ensure GNSS services are accessible, interoperable, robust, and precise for all users, for the benefit of humanity.

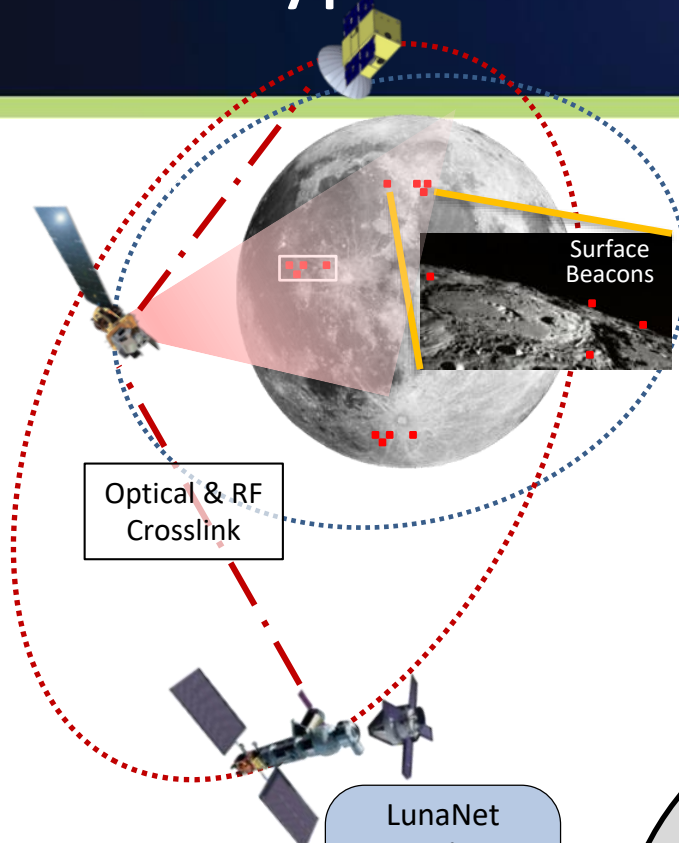


The background of the slide is a cosmic scene. The top half features a dark blue and black space filled with numerous small, bright stars and a prominent, glowing blue nebula on the right side. The bottom half transitions into a warmer color palette, with a golden-yellow and greenish glow, also containing many stars and a faint, glowing nebula. A horizontal light blue band runs across the middle of the slide, serving as a background for the text.

# Backup



# Lunar PNT DataTypes



**Mars Forward**  
 Establish it at the Moon  
 Repeat it at Mars

Weak Signal GNSS

Timing

OCXO

mini-RAFS

DSAC

Optical Navigation: CelNav, Bright Body, TRN

SM - MIST

AMA-SS / DPS

LiDAR

Angles-Illumination

Accelerometer



*Autonomy and graceful degradation through use of multiple sensors.*

Radio- & Optometrics: DTE, Xlink, Proximity, Surface

Multi-channel Receiver

Optical telescope

X-ray Pulsar Navigation and Timing

Galactic Positioning System

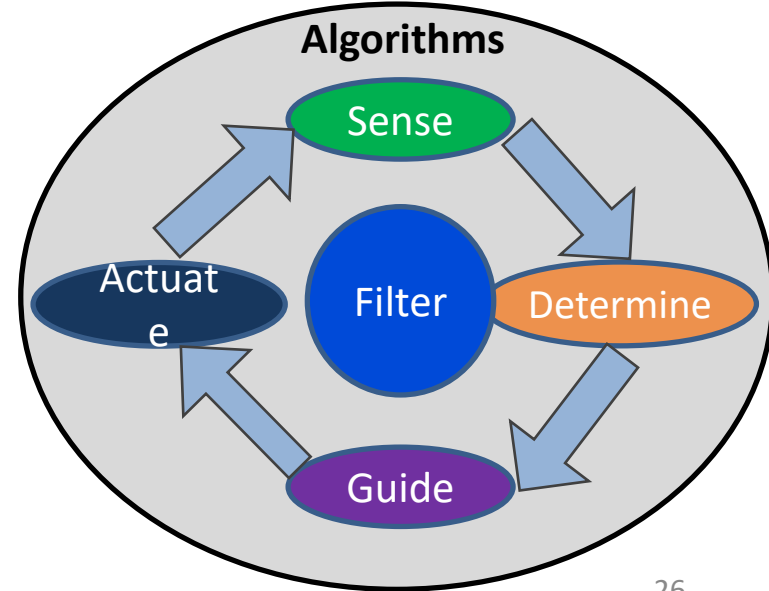
Master Oscillator

Central reference for time and frequency

LunaNet Broadcast AFS Service

Ephemeris, Rendered Imagery, Signal design similar to GPS

Ground validation and support

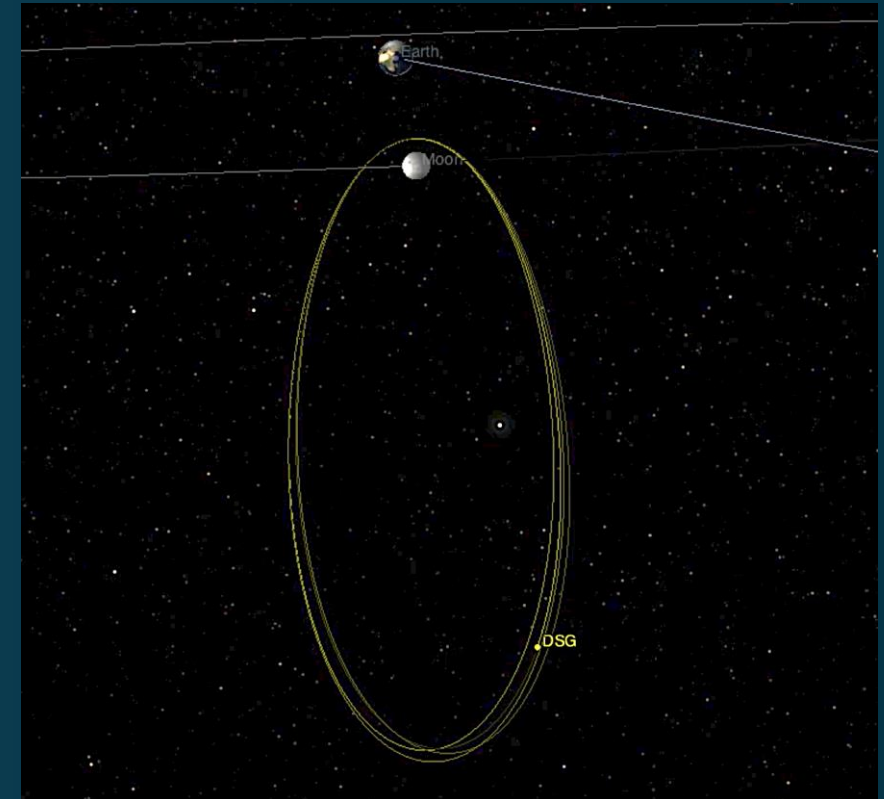


# Lunar Gateway

- Joint NASA/ESA performance study. NASA GPS-only results summarized here.
- Assumptions: MMS-like navigation system with Earth-pointed high-gain antenna (~14 dBi) and Goddard Enhanced Onboard Navigation System (GEONS) flight filter software
- Calibrated with flight data from MMS Phase 2B; Employs GPS ACE-derived antenna patterns, IGS yaw model, solar noise model
- L2 southern Near Rectilinear Halo Orbit (NRHO), 6.5 day period
- Cases for both crewed and uncrewed perturb. models:
  - GPS only with Rubidium Atomic Frequency Standard (RAFS)
  - DSN only without atomic clock
  - GPS + DSN

## Ground tracking assumptions

- Three contacts per orbit (uncrewed) or continuous (crewed)
- Data Cutoff (DCO) 24 hrs before orbit maintenance maneuvers



Ground tracking sim. parameters

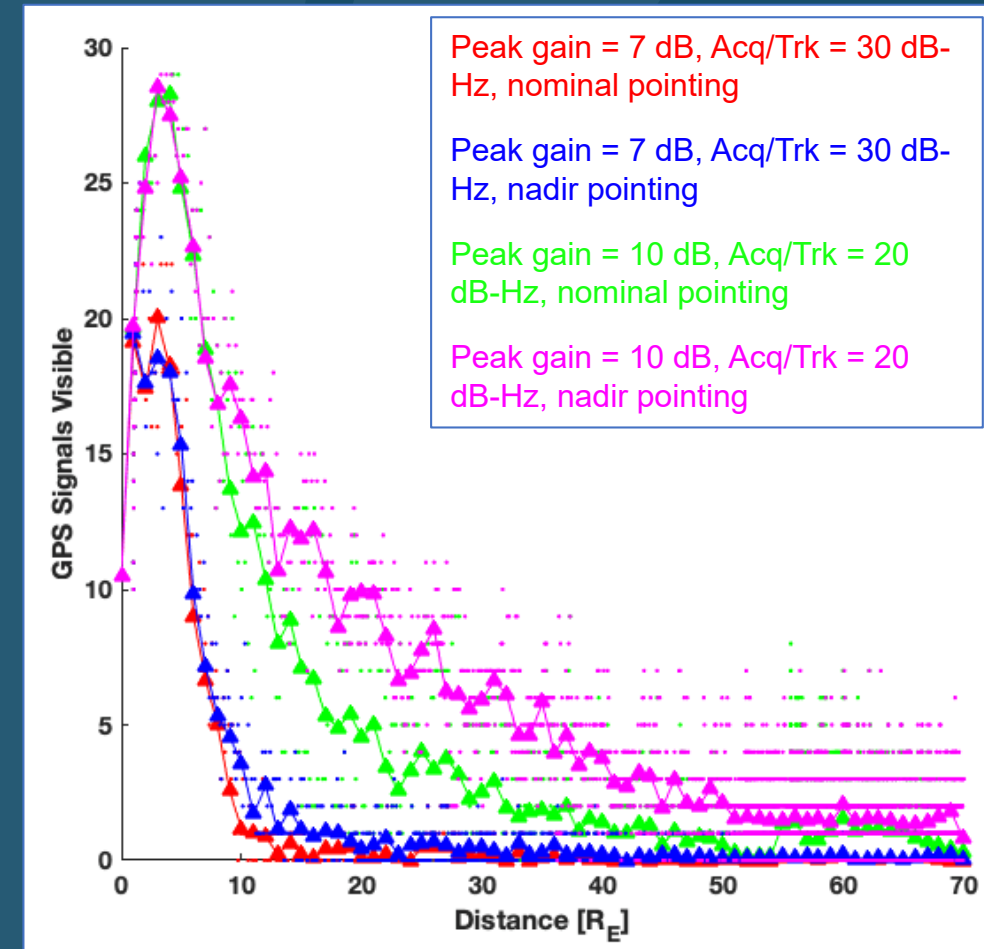
Noise/Bias Type	Value
Measurement Rate	10 s
Range Noise	1.0 m (1-sigma)
Range Bias	2.5 m (1-sigma)
Doppler Noise	0.33 mm/s (1-sigma)

# Artemis I

Orbit Determination Toolbox (ODTBX) simulation of GPS signal availability over Artemis I trajectory

- Signal available/visible if received C/N0 exceeds receiver acquisition/tracking threshold
- GPS constellation modeled using per-vehicle Antenna Characterization Experiment side lobe patterns and per-block public main lobe data, calibrated with MMS and GOES-16 flight data
- Four antennas around Orion capsule nose, receiver and antenna properties calibrated with EFT-1 flight data

Signal availability is only part of the story, but it's clear **antenna placement and pointing are critical for feasibility of GNSS at the Moon**



Baseline case in **red** models planned configuration for Artemis I. Alternate configurations illustrate potential availability with changes to hardware and/or pointing.

# LuGRE Mission Overview



## Mission

- NASA HEOMD payload for CLPS “19D” flight
- Joint NASA/Italian Space Agency mission
- “Do No Harm” class
- Firefly Blue Ghost commercial lander
- Transit + surface observation campaign
- Expected surface duration: one lunar day (~12 Earth days)

## Payload objectives

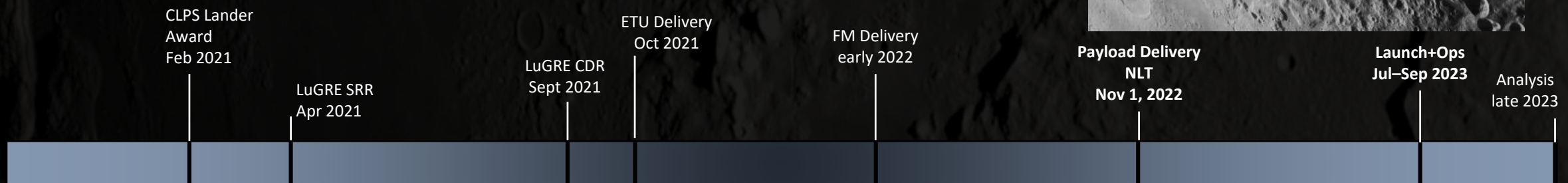
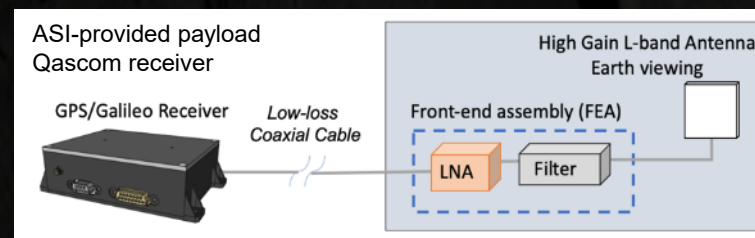
1. Receive GNSS signals at the Moon. Return data and characterize the lunar GNSS signal environment.
2. Demonstrate navigation and time estimation using GNSS data collected at the Moon.
3. Utilize collected data to support development of GNSS receivers specific to lunar use.

## Measurements

- GPS+Galileo, L1/L5 (E1/E5)
- Onboard products: multi-GNSS point solutions, filter solutions
- Observables: pseudorange, carrier phase, raw baseband samples

## Utilization

- Data + lessons learned for operational lunar receiver development
- Potential collaborative science: heliophysics, lunar geodesy
- Lunar human and robotic real-time onboard PNT



↑ We are here



# LunaNet Services

## Networking Services (Data Transmission)

Data transmitted to Earth in real time or aggregated and transmitted in store-and-forward mode

Data exchange among lunar users (avoid transfer to and from Earth)

Multiple relays used interchangeably, as needed

## PNT Services (Position, Navigation, Timing)

LunaNet nodes generate and exchange PNT information

Nodes can share PNT data to support and enhance their operations

## Messages, Alerts, Radio/Optical Science

LunaNet nodes can host sensors and disseminate space weather alerts  
conjunction alerts and science measurements



# LunaNet

LunaNet is envisioned as a framework of standards, protocols, and interfaces to support a scalable, interoperable communications and navigation network-of-networks with nodes provided by NASA, commercial, and international partners.

## Networked Communication Services

- Critical data transmitted in real time.
- Data aggregated and transmitted in store-and-forward mode from orbiting and surface relays
- Data exchanged among lunar users with no need for transfer to and from Earth
- Data sent on demand by user or scheduled to better manage Earth stations loading & spectrum use

## PNT Services

- Precise position, velocity & time for autonomous nav & collision avoidance
- Fusion of multiple data types including radiometrics, optometrics, celestial nav, optical nav, terrain relative nav, & GNSS
- Broadcast service supplies time transfer and metric tracking to synchronize users



## Detection & Information Services

- Alerts for events such as space weather, collision avoidance, & surface impact predictions sent to all LunaNet subscribers
- Mission sensors for space weather and other measurements distribute information services to other users via LunaNet information services

## Science Services

- Use RF & optical assets (part of) as scientific instruments
- Supports Radio & Radar Sciences, Radio Astronomy / Very Long Baseline Interferometry (VLBI) & other space sciences



# Lunar Communications and Navigation Interoperability Standards

In collaboration with other agencies, international partners and private companies, NASA is seeking to define a framework of mutually agreed-upon standards to be applied by lunar users and service providers in a set of cooperating networks.

The framework would apply to communication transmission services for science, exploration and commercial operations, distribution of navigation and timing references, and sharing of information. These standards can be introduced as part of the earliest missions and accommodate expansion as new commercial and government users and service providers join in an open and evolving architecture.

An initial version of these proposed standards has been drafted and can be found at the link below.

<https://go.nasa.gov/3BQrCOk>