

---

# **Service Provision Aspects within GALILEO**

**Ian E. Casewell & Gordon T. Johnston  
Civil GPS Service Interface Committee  
1st December 2000**

# **GALILEO - WHY?**

- **There is increasing concern over growing world (European) dependency on the US military GPS for Navigation and timing needs**
- **GPS offers no service level agreements, T's and C's, & is not suitable for Safety of Life applications**
- **Europe foresees a civil owned, civil managed, comprehensive, high performance, navigation, positioning and timing system with a communications backbone**
- **Galileo will have defined service levels and will be certifiable**
- **Galileo will support a multi-modal single European transport market**
- **Galileo represents major opportunities for European Industry in space technology, ground systems and user/applications equipment**
- **Security issues will be considered**
- **Galileo is therefore the European version of GPS with significant extra benefits**

# Current Studies

Four parallel studies run by EC:

- Overall Architecture, GALA
- EGNOS integration, INTEG
- Support to Standardisation, SAGA
- Service Definition, GEMINUS

Plus:

- ESA GALILEOSAT study

# GALA Study Structure

- 12 Top level work packages:
  - Applications definition and sizing
  - Overall requirements and system trade offs
  - Galileo overall architecture
  - User segment definition
  - Components Definition
  - Safety analysis
  - Support segment
  - Pilot Projects
  - Programmatic and business issues
  - Liaison with other activities
  - Program management
  - GAST

# Objectives

- To identify relevant applications.
- Define a small number of market driven services.
- Identify and define potential Galileo applications.
- For each of these applications we must:
  - determine the user requirements,
  - map each application on to a service,
  - forecast market size,
  - estimate revenue,
- To provide recommendations for the GALA programmatics and pilot projects work packages.

# Predicting the future

---

Two globes are positioned side-by-side. The left globe shows the Americas, and the right globe shows Europe and Africa. Both globes are rendered in shades of blue and black with a grid of latitude and longitude lines.

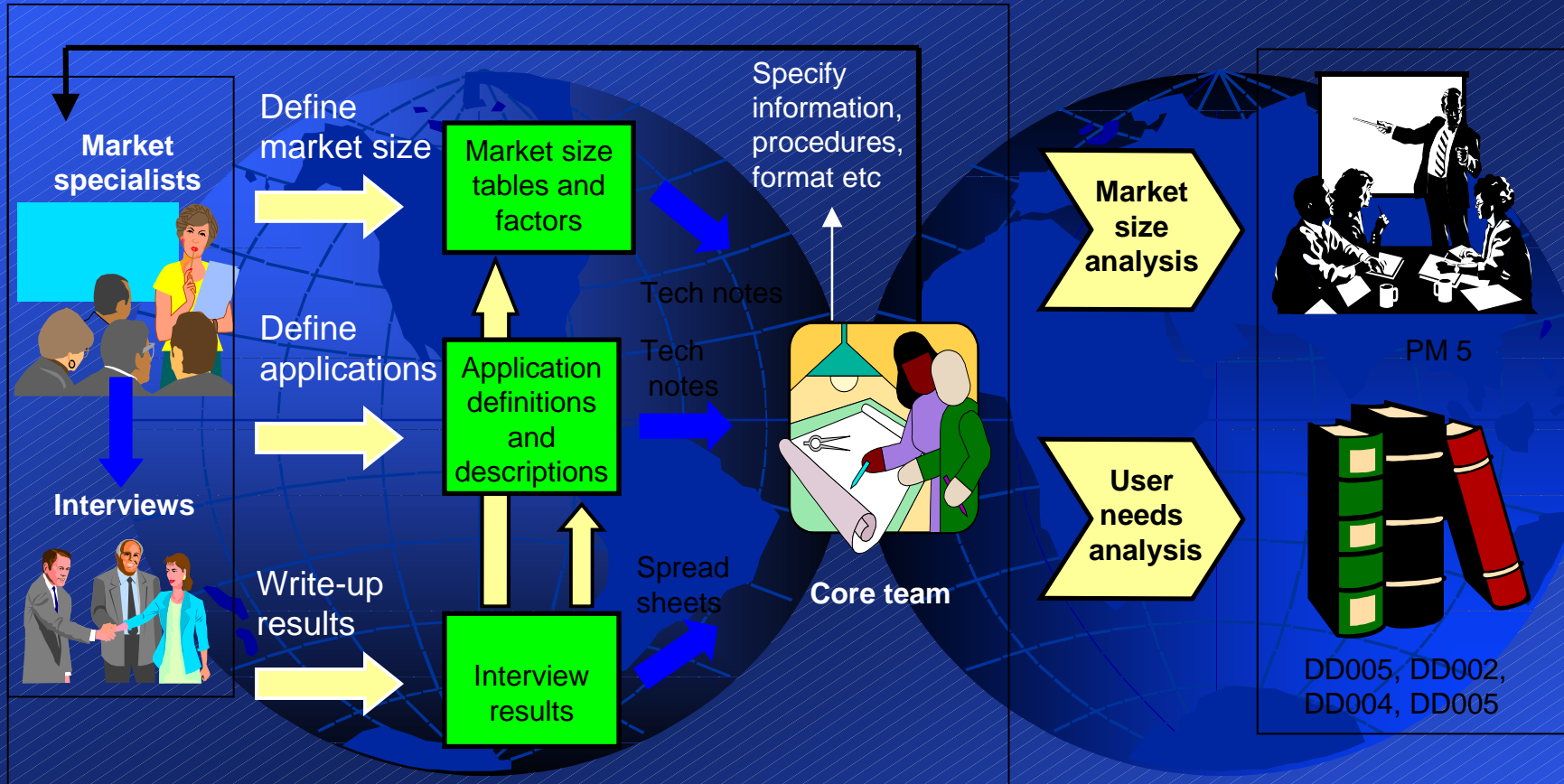
*"It is far better to foresee even without certainty than not to foresee at all. "*

Henri Poincaré in *The Foundations of Science*.

# Team Organization



# Overall method





# Applications Defintion and Sizing

---

The image features two stylized globes. The left globe shows the continents of North and South America, while the right globe shows Europe and Africa. Both globes are rendered in shades of blue and black with a grid of latitude and longitude lines. The text 'Navigation user requirements results' is overlaid in white across the center of both globes.

**Navigation user requirements results**

# Applications definition

- **The list of applications:**

- has been fully revised during Phase 2 to improve size estimate
- addresses wide variety:
  - of host platforms
  - environments
  - wide variety of sub-markets

- **Applications have been studied in three high level market sectors:**

- safety of life market:
- mass market:
- professional market:

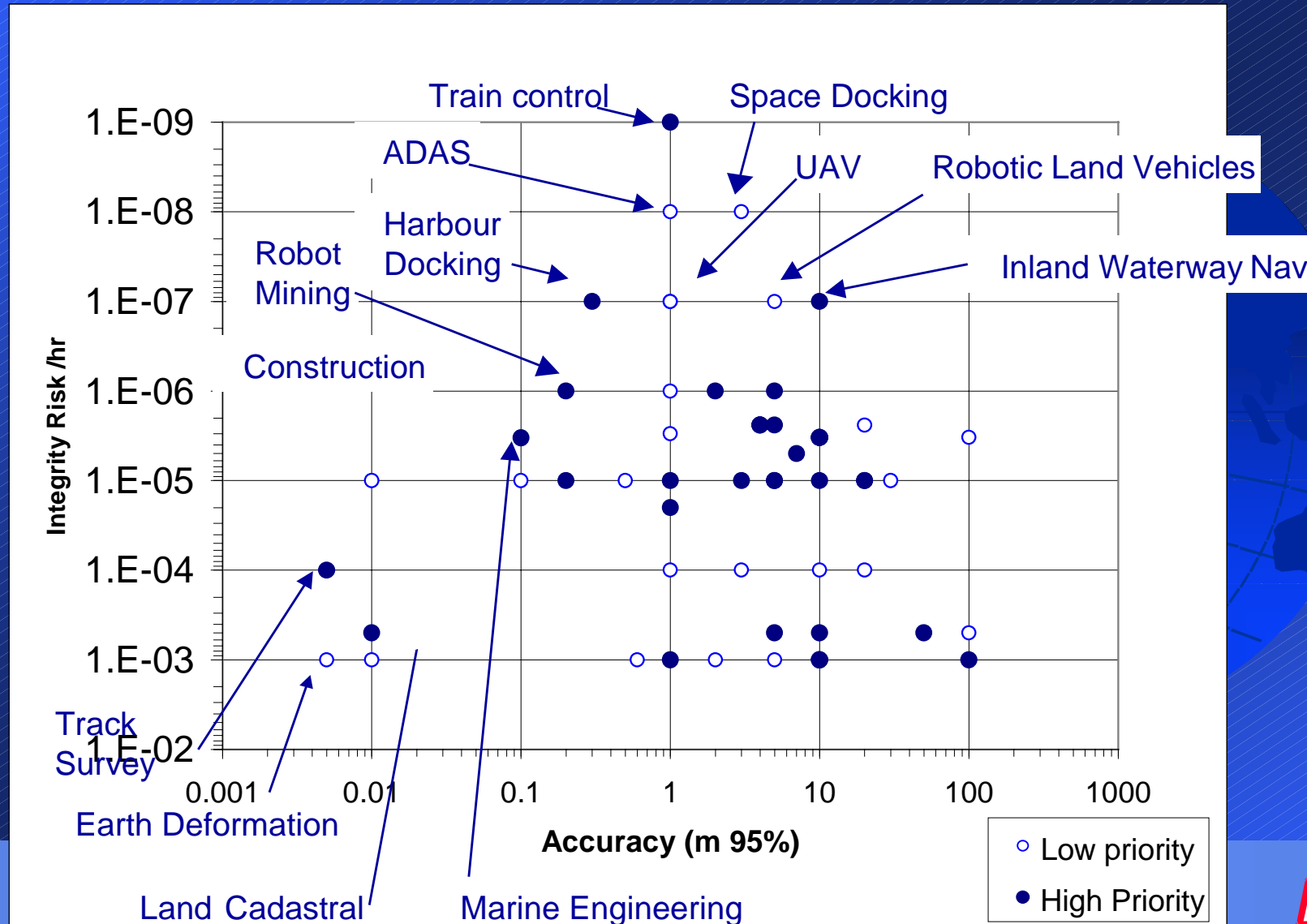
<u>All</u>	<u>High Priority<sup>1</sup>(HP)</u>
30	23
17	8
45	13

<sup>1</sup> High Priority defined as an application which provides key infrastructure or has a net revenue of > 14M

# Applications



# Position accuracy and integrity



# Non-performance discriminators

- Performance rated as:
  - strong discriminator for 37% of applications,
  - unlikely discriminator for 15% of applications,
    - an application-by-application basis, high priority.
- Non-performance discriminators with respect to other navigation solutions (including GPS) include:
  - long term commitment by service provider,
  - guarantee of service, including legal liability,
  - traceability and auditability of past performance,
  - contractual and operations transparency,
  - certified SIS,
  - interoperability with GPS,
  - integrated service provision (“one stop shopping”).

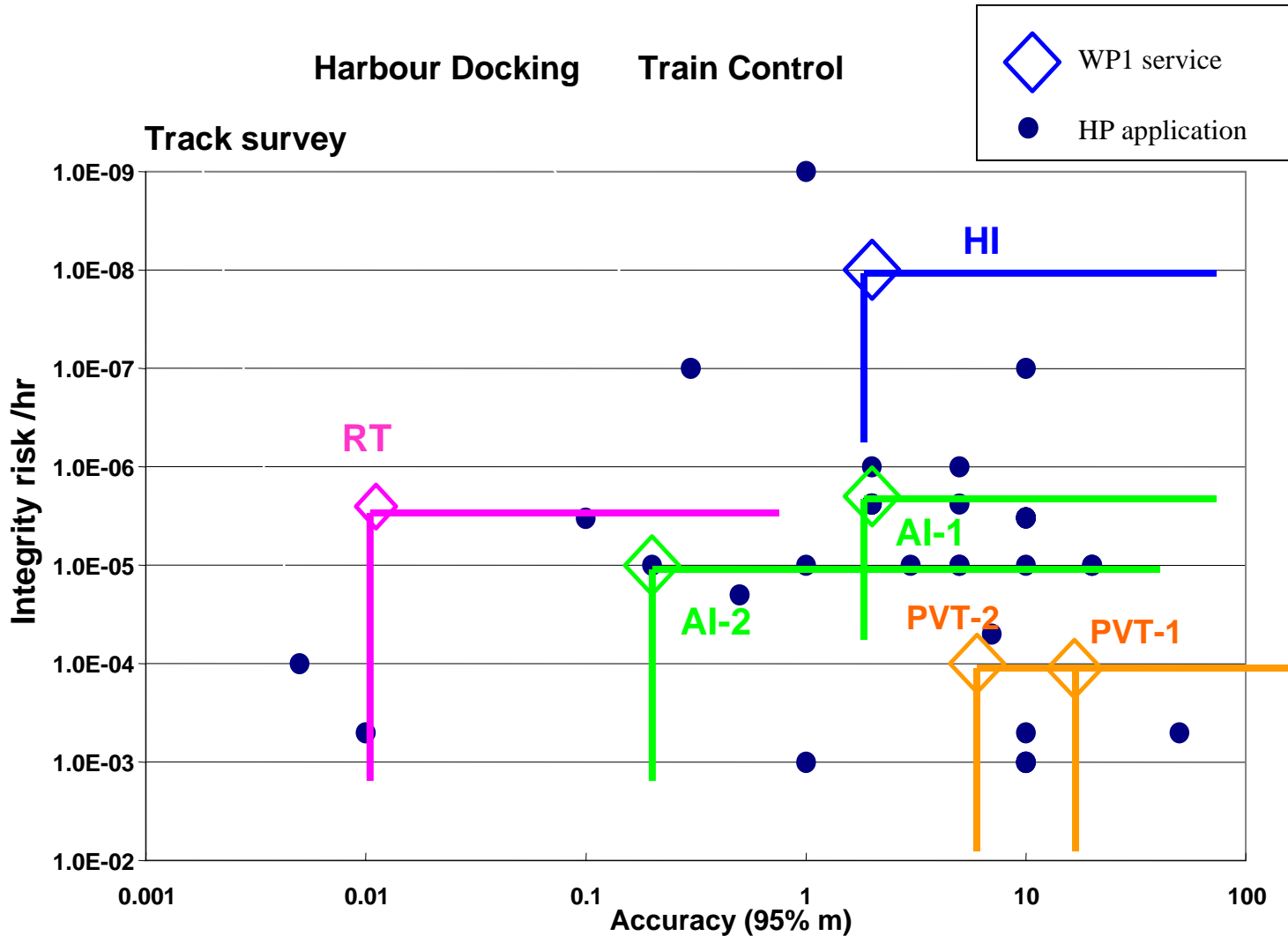
# Use of navigation services within WP1

- **Bottom-up approach:**
  - market driven,
  - driven by market characteristics and user requirements,
  - independent of implementation.
- **Provides structure for:**
  - building up market size,
  - assessing common factors within user requirements,
  - allocating conjoint attributes,
- **Comparison performed with GALA baseline services.**

# WP1 Navigation Service Definitions

- **Position Velocity and Time service (PVT)**
  - Basic service for the mass market. Free access (if GPS is free)
- **Accuracy and Integrity service (AI)**
  - High accuracy and availability with real-time integrity messages for less demanding SOL and professional markets. Access to subscribers only.
- **High Integrity service (HI)**
  - Provides highest integrity, availability and continuity and resistance to signal interference. Access to trusted subscribers
- **Ranging and Timing service (RT)**
  - Very precise ranging, positioning and timing signals for the knowledgeable professional

# WP1 Mapping results

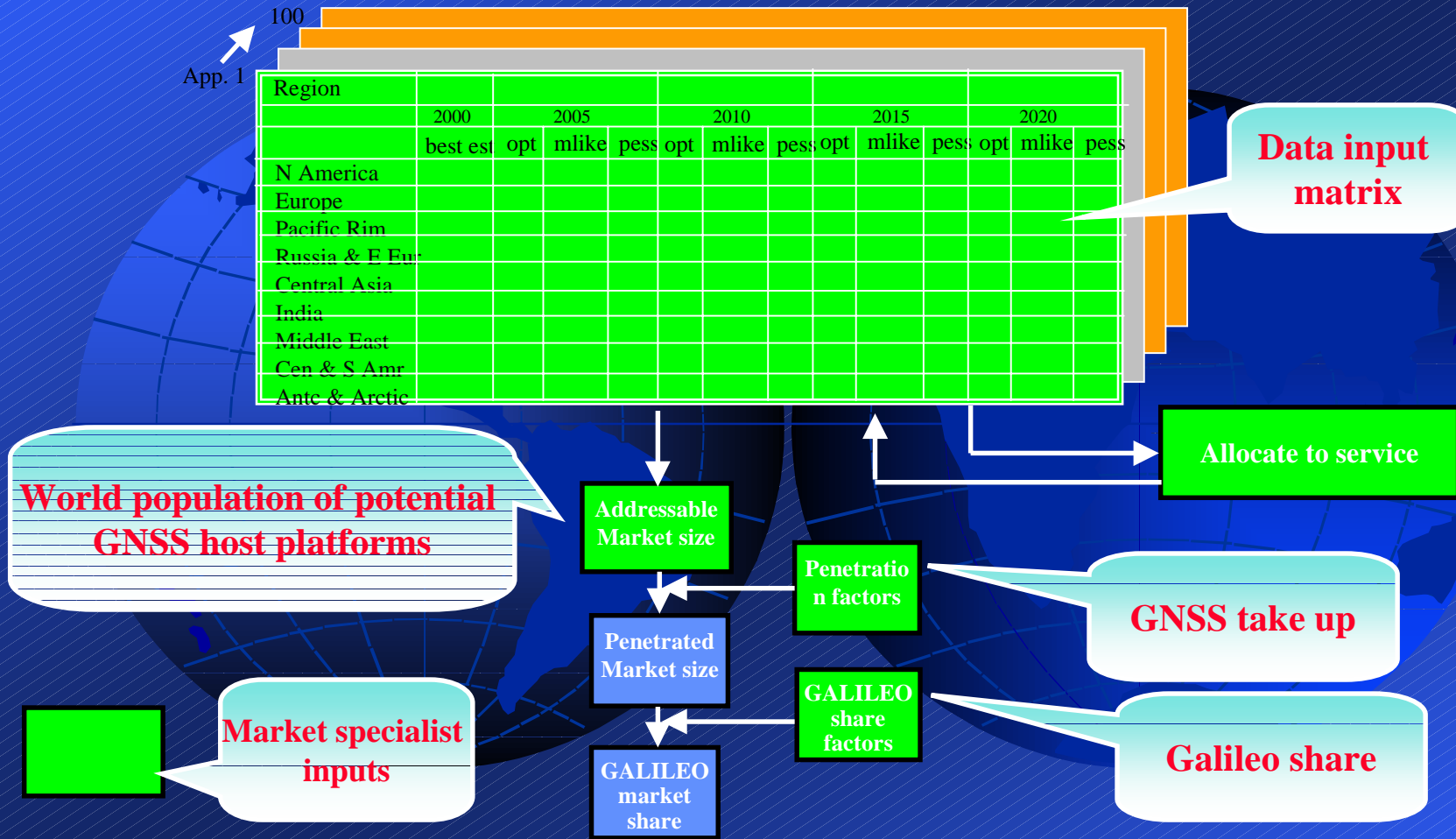




# Combined Use of GALILEO and GPS SPS

Id	Performance Benefit	Condition	Services and Applications (HP)
1	Improved position accuracy: 6m to 4m (95% H) 10m to 6m (95% V)	Good_satellite visibility  ie satellites visible at 10°	<b>PVT:</b> <i>emergency call cars m'cycles (35)</i>  <b>AI-1:</b> <i>vehicle tracking police/fire(20), covert tracking police (22), emergency call cars m'cycles (35)</i>
2	Improved RAIM providing improved integrity risk : ~1.0E-4 /hr to ~1.0E-5 /hr	Accuracy > 10 m	<b>PVT:</b> <i>lone worker protection (28), ambulance tracking (17),</i>  <b>AI-1:</b> <i>pedestrian tracking police/fire (21),</i>
3	Improved DOP providing improved availability	Environment with poor_satellite visibility (urban)  Accuracy > 10m	<b>PVT:</b> <i>route guidance cars m'cycles (33), personnel outdoor recreation (46)</i>  <b>AI-1:</b> <i>pedestrian tracking police/fire (21)</i>
4	Improved robustness & TTFF	Accuracy <0.3 m ie use of RTK	<b>RT:</b> <i>earth deformation monitoring (62), Land/Cad.survey (83), ocean cryospheric env. studies (94)</i>
5	Improved availability	Availability >99.9%	<b>HI:</b> <i>commercial air transport, train control, auto land vehicles etc</i>

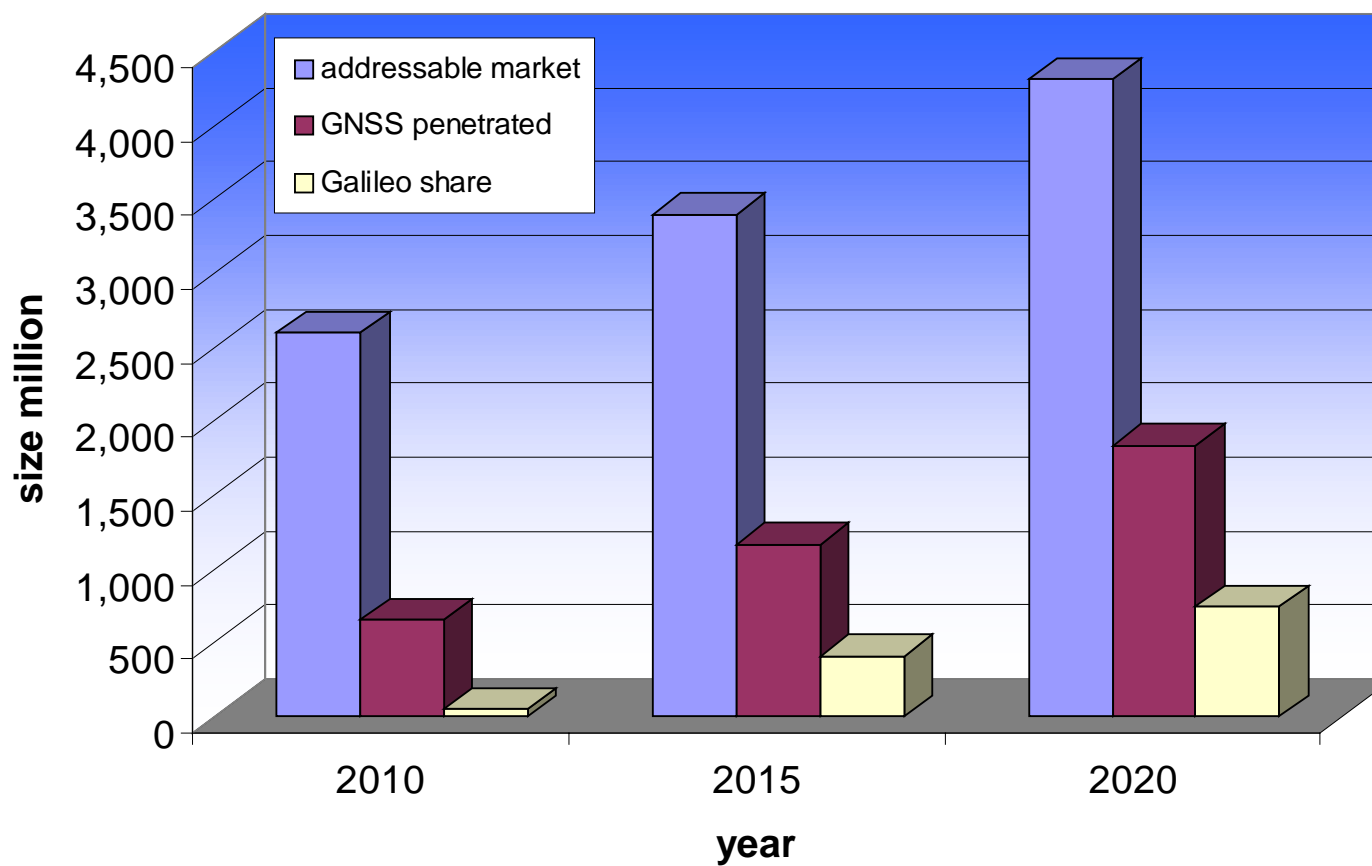
# Market size methodology



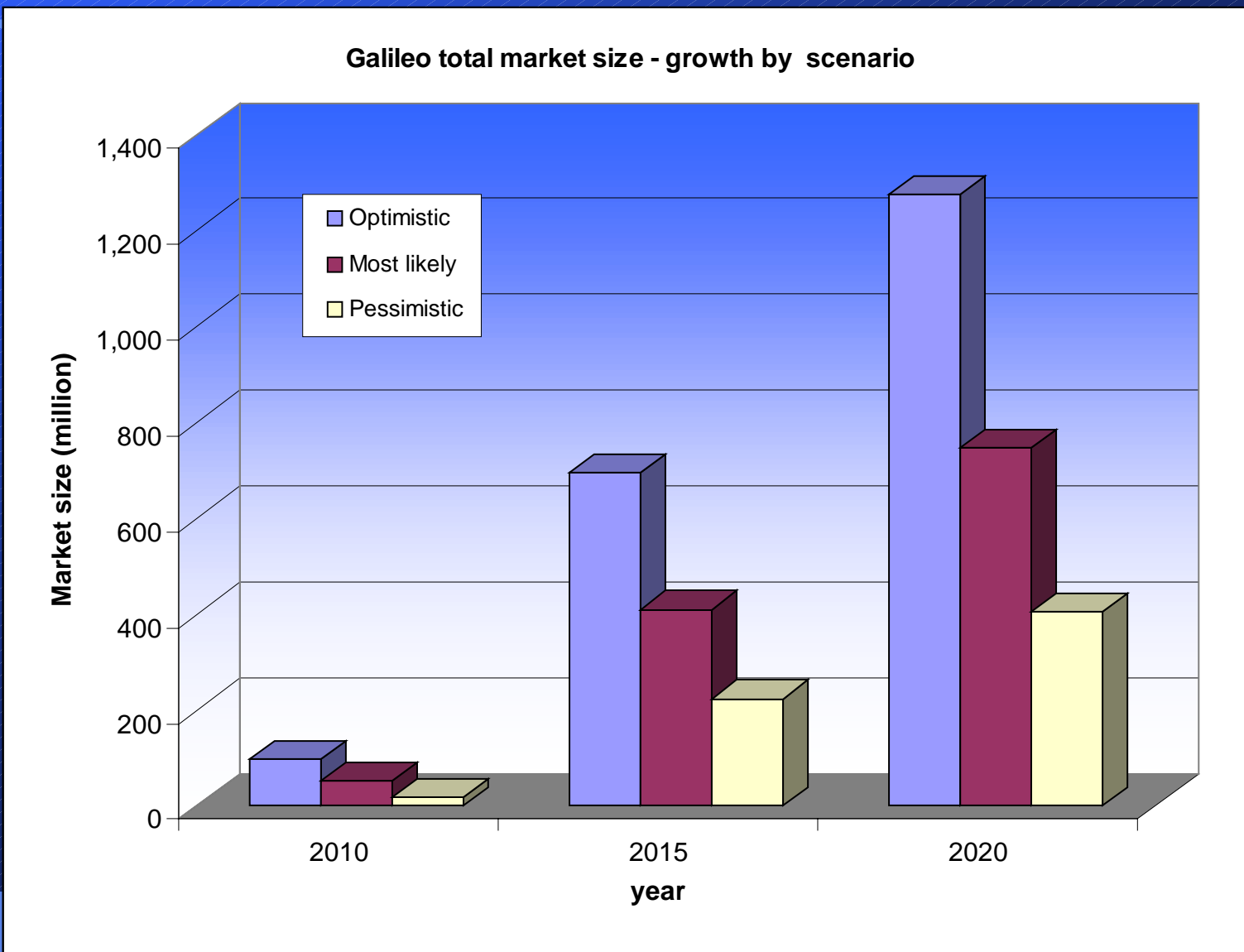
“If you can look into the seeds of time and say which grain will grow and which will not, speak then unto me” William Shakespeare

# Total market size 1

Galileo total market size as share of addressable market  
most likley values

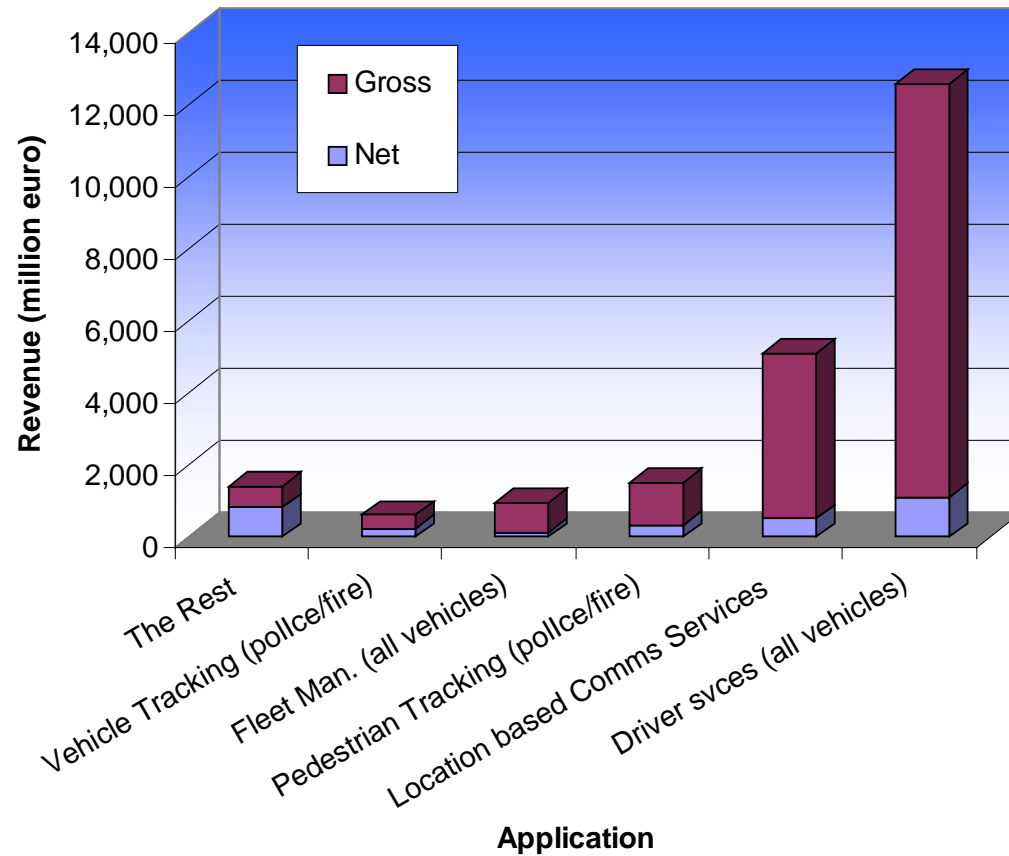


# Total market size 2



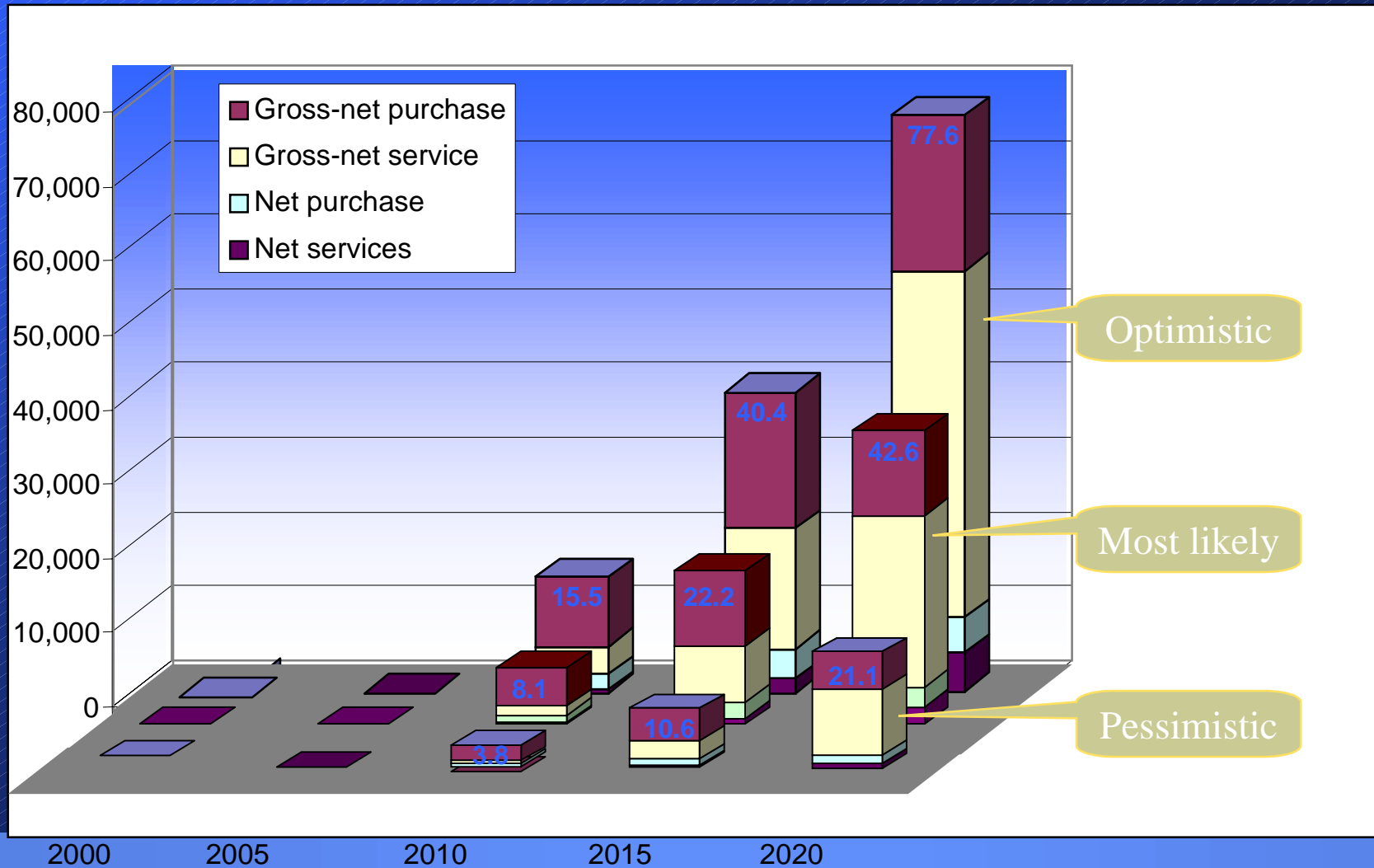
# Gross/net ratio for top applications

Galileo gross & net revenue breakdown by application  
Top 5 applications - Most likely (2015)





# Total Revenue Breakdown



# Applications Definition and Sizing

---





# Conclusions & Recommendations

- Bottom up analysis of user needs, market size and revenue has been produced.
- Approximately 100 applications identified, defined and quantified.
- Seven services have been defined solely from the user needs point of view.
- Established minority of applications demand integrity, other applications may follow suit as the level of their reliance increases.
- For many applications, non-technical discriminators are as important as technical performance.
- Total Galileo market size estimated to be 410M in 2015 rising to 745M in 2020.
- *Location based communications* and *driver services* are the top two applications by size.