


## REVISIONS

DESCRIPTION	DATE
ICD-GPS-240, Initial Release	1 Oct 2004
ICD-GPS-240, Revision A	12 Jan 2010

**DISTRIBUTION STATEMENT A  
APPROVED FOR PUBLIC RELEASE; DISTRIBUTION IS UNLIMITED.**

## APPROVALS

AUTHORIZED SIGNATURES	REPRESENTING	DATE
	UNITED STATES AIR FORCE SPACE COMMAND (AFSPC) GPS WING (GPSW) SPACE AND MISSILE SYSTEMS CENTER (SMC)	12 JAN 10
(Signature on file) (Signature Page contained in Section 7)	UNITED STATES AIR FORCE SPACE COMMAND (AFSPC) 50 <sup>th</sup> SPACE WING (50 SW)	
(Signature on file) (Signature Page contained in Section 7)	UNITED STATES COAST GUARD (USCG) NAVIGATION CENTER (NAVCEN)	
(Signature on file)* (Signature Page contained in Section 7)	THE BOEING COMPANY*	

\* An asterisk affixed to the approval signature indicates that the approval is subject to exceptions taken in the "Letter of Exception" contained in Appendix 4 of this document.

## INTERFACE CONTROL DOCUMENT

UNLESS OTHERWISE SPECIFIED: DIMENSIONS ARE IN INCHES. TOLERANCES ON: DECIMALS      ANGLES XX = ±0.03      ±0° 30' XXX = ±0.01				<b>Interface Control Contractor:</b> SAIC GPSW SE&I, 300 N. Sepulveda Blvd., Ste. 3000 El Segundo, CA 90245
THIS DOCUMENT SPECIFIES TECHNICAL REQUIREMENTS AND NOTHING HEREIN CONTAINED SHALL BE DEEMED TO ALTER THE TERMS OF ANY CONTRACT OR PURCHASE ORDER BETWEEN ALL PARTIES AFFECTED.				ICD TITLE  Navstar GPS Control Segment to User Support Community Interfaces
				SIZE A
				CAGE CODE OVYX1
				DRAWING NO. <b>ICD-GPS-240</b>
				SCALE: N/A
				REV: A
				SHEET i

(This page intentionally left blank.)



## TABLE OF CONTENTS

<b>1</b>	<b>SCOPE.....</b>	<b>1</b>
1.1	SCOPE.....	1
1.2	KEY DATES .....	1
1.3	ICD APPROVAL AND CHANGES .....	2
<b>2</b>	<b>APPLICABLE DOCUMENTS .....</b>	<b>4</b>
2.1	GOVERNMENT DOCUMENTS .....	4
2.2	NON-GOVERNMENT DOCUMENTS.....	5
<b>3</b>	<b>REQUIREMENTS.....</b>	<b>6</b>
3.1	INTERFACE IDENTIFICATION .....	6
3.2	INTERFACE DEFINITIONS .....	7
3.2.1	Almanac Interface between the GPS CS and the GUSS Offline Tool .....	7
3.2.2	Interfaces between the GPS CS and the USCG NAVCEN .....	8
3.2.2.1	NAVCEN NANU Interface .....	9
3.2.2.2	NAVCEN OA Interface .....	9
3.2.2.3	NAVCEN Almanac Interface.....	9
3.2.3	Interfaces between the GPS CS and the Military User Community.....	10
3.2.3.1	Military User Community Internet NANU, OA, and Almanac Interfaces .....	10
3.2.3.2	Military User Community SIPRNET NANU, OA, and Almanac Interfaces .....	11
<b>4</b>	<b>QUALITY ASSURANCE.....</b>	<b>11</b>
<b>5</b>	<b>PREPARATION FOR DELIVERY.....</b>	<b>11</b>
<b>6</b>	<b>NOTES .....</b>	<b>12</b>
6.1	ACRONYMS AND ABBREVIATIONS .....	12
<b>7</b>	<b>APPROVAL.....</b>	<b>14</b>
<b>10.</b>	<b>APPENDIX 1: NANU DATA FORMATS.....</b>	<b>10-1</b>
10.1	NOTICE ADVISORY TO NAVSTAR USERS .....	10-1
10.1.1	Scheduled Outages.....	10-1
10.1.2	Unscheduled Outages.....	10-2
10.1.3	General NANU Messages.....	10-2
10.1.4	Other Messages.....	10-3
10.2	NANU NOTIFICATION TIMES.....	10-4
10.3	NANU MESSAGE FORMAT.....	10-5
10.3.1	NANU Header .....	10-6
10.3.2	NANU Section One .....	10-6
10.3.2.1	NANU Message Description .....	10-6
10.3.2.2	NANU Reference Information.....	10-7
10.3.2.3	Satellite Identification.....	10-7
10.3.2.4	Outage Time .....	10-8
10.3.3	NANU Section Two.....	10-8
10.3.4	NANU Section Three.....	10-8
<b>20</b>	<b>APPENDIX 2: OPERATIONAL ADVISORY .....</b>	<b>20-1</b>

20.1	OPERATIONAL ADVISORY .....	20-1
20.2	OA HEADER.....	20-2
20.3	OA SECTION ONE.....	20-2
20.4	OA SECTION TWO.....	20-2
20.5	OA SECTION THREE.....	20-3
<b>30</b>	<b>APPENDIX 3: ALMANAC DATA FILES .....</b>	<b>30-1</b>
30.1	ALMANAC DESCRIPTION .....	30-1
30.2	SEM ALMANAC PARAMETERS DEFINITION.....	30-1
30.3	SV HEALTH WORD .....	30-1
30.4	SEM ALMANAC FORMAT.....	30-2
30.5	YUMA ALMANAC .....	30-5
<b>40</b>	<b>APPENDIX 4: LETTERS OF EXCEPTION.....</b>	<b>40-1</b>
40.1	SCOPE.....	40-1
40.2	APPLICABLE DOCUMENTS .....	40-1
40.3	LETTERS OF EXCEPTION .....	40-1

## TABLE OF FIGURES

Figure 1 GPS CS to GUSS Interface.....	8
Figure 2 GPS CS to USCG NAVCEN Interface .....	9
Figure 3 GPS CS to Military User Community Interface.....	10
Figure 10-1 General Message Format .....	10-3
Figure 10-2 LAUNCH NANU Message Template.....	10-4
Figure 10-3 DECOM NANU Message Template .....	10-4
Figure 10-4 NANU Message Template .....	10-5
Figure 10-5 NANU Header Example .....	10-6
Figure 10-6 Message Description Example.....	10-7
Figure 10-7 Reference Information Example.....	10-7
Figure 10-8 Satellite Identification Information Example .....	10-7
Figure 10-9 Outage Time Example .....	10-8
Figure 10-10 NANU Section 2 Example .....	10-8
Figure 10-11 Contact Information.....	10-9
Figure 20-1 Sample Operational Advisory.....	20-1
Figure 20-2 OA Header .....	20-2
Figure 20-3 OA Section One .....	20-2
Figure 20-4 OA Section Two .....	20-3
Figure 20-5 OA Section Three .....	20-3
Figure 30-1 SEM Data Sample .....	30-2
Figure 30-2 YUMA Almanac Data Sample .....	30-5
Figure 40-1 Letter of Exception .....	40-3

## TABLES

Table I Information Exchange Matrix.....	6
Table 10-I Scheduled Outages.....	10-1
Table 10-II Unscheduled Outages.....	10-2
Table 10-III Other Types of NANU Messages .....	10-3
Table 10-IV NANU Notification Times .....	10-5
Table 30-I Almanac Health.....	30-1
Table 30-II Almanac Description .....	30-3

# 1 SCOPE

## 1.1 Scope

This Interface Control Document (ICD) defines the following Global Positioning System (GPS) automated interfaces that serve the GPS user and user-support communities during the Operational Control System (OCS)/Architecture Evolution Plan (AEP) systems era:

- a. The functional data transfer interface between the GPS Control Segment (CS) and the GPS User Support Software (GUSS) offline tool.
- b. The physical data transfer interface between the GPS CS and the Schriever Air Force Base (AFB) local area network (LAN) on which the GUSS offline tool resides.
- c. The functional data transfer interfaces between the CS and the United States Coast Guard (USCG) Navigation Center (NAVCEN). These interfaces support the Memorandum of Agreement (MOA) between the United States Space Command and the USCG, "Distribution of Navstar Global Positioning System (GPS) Status Information."
- d. The functional data transfer interfaces between the CS and the military user community.

This ICD identifies the data transfer requirements for these interfaces. The GUSS software tool is functionally a part of the CS, but resides on hardware that is physically outside the CS. Therefore the functional and physical interfaces between the CS and the GUSS tool are described in this ICD at the physical boundary of the CS. The interfaces between the GPS CS and the NAVCEN and the GPS CS and the military user community are implemented using electronic mail (e-mail), internet and SIPRNET. These interfaces are described only at the functional (application) level in this ICD. This ICD does not include detailed technical descriptions of the e-mail system, internet or SIPRNET.

## 1.2 Key Dates

None



### 1.3 ICD Approval and Changes

The Interface Control Contractor (ICC), designated by the government, is responsible for the basic preparation, approval, distribution, and retention of the ICD in accordance with the Interface Control Working Group (ICWG) charter GP-03-001.

The following signatories must approve this ICD to make it effective.

1. United States Air Force (USAF), Space Command (AFSPC), GPS Wing (GPSW) Space and Missile Systems Center (SMC)
2. USAF, AFSPC, 50<sup>th</sup> Space Wing (50 SW)
3. United States Coast Guard (USCG), Navigation Center (NAVCEN)
4. The Boeing Company

Initial signature approval of this ICD can be contingent upon a letter of exception delineating those items by paragraph numbers that are not a part of the approval. Such letter of exception can be prepared by any of the signatories and must be furnished to the ICC for inclusion in the printed distribution of the officially released version of the ICD.

Changes to the approved version of this ICD can be initiated by any of the signatories and must be approved by all above signatories. The ICC is responsible for the preparation of the change pages, change coordination, and the change approval by all signatories. Designated signatories can approve proposed changes to this ICD without any increase in the scope of a specific contract by so specifying in a letter of exception. Such letters of exception must be furnished to the ICC for inclusion in the released version of the approved change and in the printed distribution of the approved ICD.

Whenever all of the issues addressed by a letter of exception are resolved, the respective signatory shall so advise the ICC in writing. When a portion of the exceptions taken by a signatory are resolved (but not all), the signatory shall provide the

ICC with an updated letter of exception. Based on such notifications -- without processing a proposed interface revision notice (PIRN) for approval -- the ICC will omit the obsolete letter of exception from the next revision of the ICD and will substitute the new one (if required).

The typical review cycle for a PIRN is 45 days after receipt by individual addressees unless a written request for a waiver is submitted to the ICC.

## 2 APPLICABLE DOCUMENTS

### 2.1 Government Documents

The following documents of the issue specified contribute to the definition of the interfaces in this ICD and form a part of this ICD to the extent specified herein.

#### Specifications

*Federal*

None

*Military*

None

*Other Government Activity*

None

#### Standards

*Federal*

None

*Military*

None

#### Other Publications

IS-GPS-200 Current Version	Navstar GPS Space Segment/Navigation User Interface
GP-03-001 14 November 2003	GPS Interface Control Working Group (ICWG) Charter
MOA February 1992	Memorandum of Agreement Between the United States Coast Guard and the United States Space Command, "Distribution of Navstar Global Positioning System (GPS) Status Information"  (Signatories: USCG/G-NRN and USSPC/DOO)
MOA February 1996	Support Agreement Between the United States Coast Guard and the United States Air Force Space Command, "Distribution of Navstar Global Positioning System (GPS) Status Information"  (Signatories: Commanding Officer NAVCEN and AFSPC/DOO)

## 2.2 Non-Government Documents

The following documents of the issue specified contribute to the definition of the interfaces in this ICD and form a part of this ICD to the extent specified herein.

### Specifications

None

### Standards

None

### Other Publications

None

### 3 REQUIREMENTS

#### 3.1 Interface Identification

The interfaces defined in this ICD are listed in Table I, in the form of an information exchange matrix.

**Table I Information Exchange Matrix**

Producer	Consumer	Data Exchange Identification	Information Description	Nature of Transaction	Security
GPS CS	GUSS Offline Software Tool	GPS Constellation Orbital and Performance Parameters	Almanac	Transfer via diskette	Unclassified
GPS CS	USCG NAVCEN	GPS Status Information	NANU	Transmit via E-Mail	Unclassified
GPS CS	USCG NAVCEN	GPS Constellation Status Summary	OA	Post to Internet Website	Unclassified
GPS CS	USCG NAVCEN	GPS Constellation Orbital and Performance Parameters	Almanac	Post to Internet Website	Unclassified
GPS CS	Military User Community	GPS Status Information	NANU	Post to Internet and SIPRNET Websites	Unclassified
GPS CS	Military User Community	GPS Constellation Status Summary	OA	Post to Internet and SIPRNET Websites	Unclassified
GPS CS	Military User Community	GPS Constellation Orbital and Performance Parameters	Almanac	Post to Internet and SIPRNET Websites	Unclassified

The information distributed by the CS includes Notice Advisory to Navstar Users (NANU), Operational Advisory (OA), and satellite almanac. The NANU is a message that informs users of satellite outages and other GPS issues. The OA is a descriptive summary of GPS constellation status. The satellite almanac contains orbital and performance parameters for operational GPS satellites. The primary means of data distribution include electronic mail (e-mail) and Internet and SIPRNET websites. All data transfer described in this ICD is unclassified.

## 3.2 Interface Definitions

The following paragraphs define the physical interface between the CS and the Schriever AFB LAN on which the GUSS offline software tool resides. The following paragraphs also describe the functional interfaces between the CS and the GUSS tool, USCG NAVCEN, and the military user community.

Unless otherwise specified in the paragraphs below, e-mail used for data transfer is generated and transmitted using resources of the Schriever AFB LAN. Internet website hosting, uploads, and downloads are also accomplished using resources of the Schriever AFB LAN. SIPRNET website hosting, uploads, and downloads are accomplished using resources of the Peterson AFB LAN. The hardware and software interfaces of the internet and these LAN's are not controlled by this ICD. Therefore, these interfaces are described at the functional (application) level only in this ICD.

The address of the 2 SOPS internet website, Constellation Status Page, referenced in the subsequent subsections is <https://gps.afspc.af.mil/gps/>. The address of the GPS Operations Center (GPSOC) internet website referenced in the subsequent subsections is <http://gps.afspc.af.mil/gpsoc/>. The address of the GPS Operations Center SIPRNET website referenced in the subsequent subsections is distributed separately to authorized military users and, therefore, not listed in this ICD.

Detailed data formats of the NANU, OA, and almanac data that are referenced in the paragraphs below are described in Appendices 1, 2, and 3 of this ICD, respectively.

### 3.2.1 Almanac Interface between the GPS CS and the GUSS Offline Tool

Almanac data from the legacy CS are transferred to the GUSS via a 3.5-inch, high-density, 1.44 megabyte, International Business Machines Corporation (IBM) personal computer (PC) format diskette. The diskette contains one current System Effectiveness Model (SEM) format almanac and one current YUMA format almanac downloaded from the CS Almanac computer. The files are downloaded in the Windows® PC file format. (Windows is a registered trademark of the Microsoft Corporation.) The filename

assigned to the SEM almanac is current.ai3. The filename assigned to the YUMA almanac is current.alm. The files are downloaded to the diskette using a secure copy program to assure no classified data is transferred to the diskette. The files are uploaded to the GUSS software tool using a Windows®-compatible computer connected to the Schriever AFB LAN. The files are normally transferred from the CS to the GUSS once per day, prior to 1700 Zulu time (10 am Mountain Standard Time (MST), 11 am Mountain Daylight Time (MDT)).

The interface between the GPS CS and the GUSS Offline Tool is shown in Figure 1.

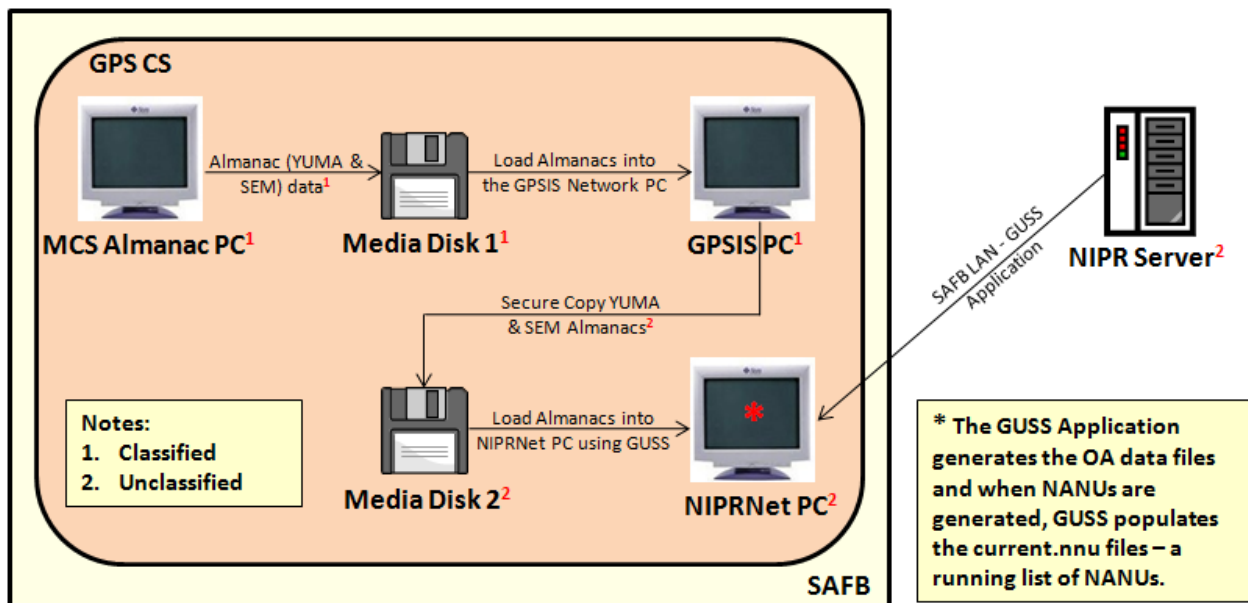
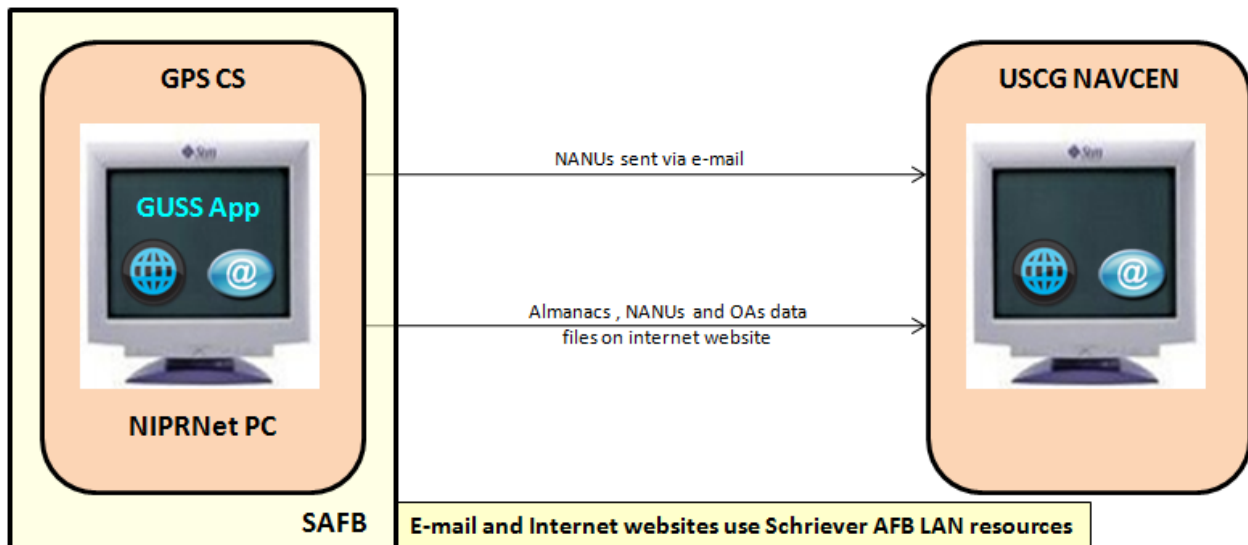


Figure 1 GPS CS to GUSS Interface

### 3.2.2 Interfaces between the GPS CS and the USCG NAVCEN

The interface between the GPS CS and the USCG NAVCEN is shown in Figure 2.



**Figure 2 GPS CS to USCG NAVCEN Interface**

### 3.2.2.1 NAVCEN NANU Interface

NANU messages are transmitted to the USCG NAVCEN via e-mail from the CS to an e-mail address provided by the NAVCEN. The NANUs are transmitted in a tabular format described in Appendix 1. NANU messages are transmitted whenever they are generated (intermittently) including weekends and holidays. Circumstances that may initiate the generation and transmission of specific NANUs are described in Appendix 1. The NANU file is named current.nnu, which is a running list of NANUs.

### 3.2.2.2 NAVCEN OA Interface

OAs are distributed as a data file via the 2 SOPS internet website. An OA data file is normally uploaded to the 2 SOPS internet website once per day via file transfer protocol (FTP), prior to 1700 Zulu time (10 am MST, 11 am MDT). OA data files are identified with a file name consisting of the Julian day they were generated and a “.oa1” extension, e.g., 123.oa1. The NAVCEN can access the 2 SOPS internet website and download the data file, as required, via FTP.

### 3.2.2.3 NAVCEN Almanac Interface

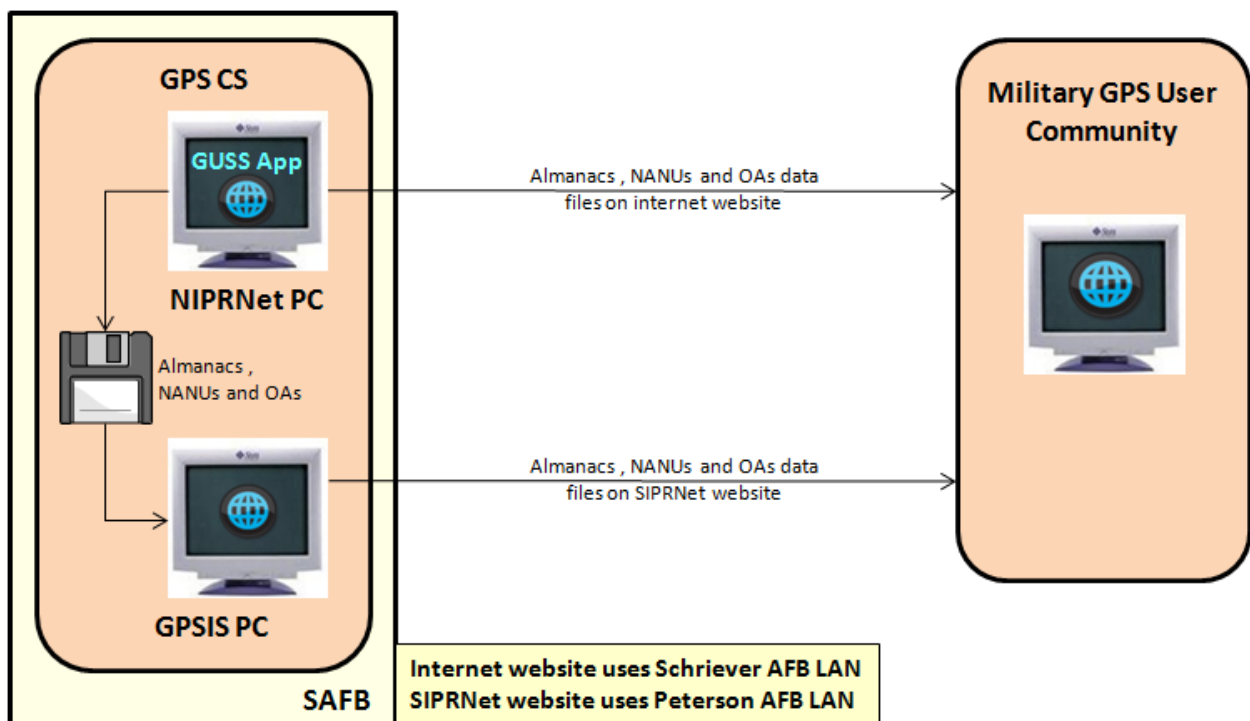
Almanacs are distributed as YUMA- and SEM-format data files via the 2 SOPS internet



website. Almanac data files are normally uploaded to the 2 SOPS internet website once per day, prior to 1700 Zulu time (10 am MST, 11 am MDT). YUMA-format almanac data files are identified with an “.alm” extension. SEM-format almanac data files are identified with an “.al3” extension. The NAVCEN can access the 2 SOPS internet website and download the data file, as required, via FTP.

### 3.2.3 Interfaces between the GPS CS and the Military User Community

The interface between the GPS CS and the Military User Community is shown in Figure 3.



**Figure 3 GPS CS to Military User Community Interface**

#### 3.2.3.1 Military User Community Internet NANU, OA, and Almanac Interfaces

NANUs, OAs, and almanacs are distributed to the Military user community over the internet by uploading NANU, OA, and almanac files to the 2 SOPS internet website. Military users with internet connectivity can access the 2 SOPS internet website directly or via a direct page-to-page hyperlink from the GPS Operations Center (GPSOC) internet website to the 2 SOPS internet website. Files are downloaded from the 2 SOPS internet website using FTP by selecting a hyperlink to the desired NANU, OA, or

almanac file.

### 3.2.3.2 Military User Community SIPRNET NANU, OA, and Almanac Interfaces

NANUs, OAs, and almanacs are distributed to the Military user community over the SIPRNET by uploading NANU, OA, and almanac files to the GPSOC SIPRNET website. Military users with SIPRNET connectivity can download a NANU, OA, or almanac file using FTP by selecting the corresponding hyperlink.

## **4 QUALITY ASSURANCE**

Not Applicable

## **5 PREPARATION FOR DELIVERY**

Not Applicable

## 6 NOTES

### 6.1 Acronyms and Abbreviations


2 SOPS	2nd Space Operations Squadron
50 SW	50 <sup>th</sup> Space Wing
AEP	Architecture Evolution Plan
AF	Air Force
AFB	Air Force Base
AFSPC	Air Force Space Command
ANOM	Anomaly
ASCEN	Ascension
ASCII	American Standard Code for Information Interchange
COMM	Commercial
CS	Control Segment, Cesium
DSN	Defense Switched Network
DTG	Day Time Group
FTP	File Transfer Protocol
GPS	Global Positioning System
GPSOC	GPS Operations Center
GUSS	GPS User Support Software
IBM	International Business Machines Corporation
ICC	Interface Control Contractor
ICD	Interface Control Document
ICWG	Interface Control Working Group
ID	Identification
JDAY	Julian Day of the Year
JPO	Joint Program Office
LAN	Local Area Network
LLC	Limited Liability Company
LSB	Least Significant Bit
m	Meters
MDT	Mountain Daylight Time
MOA	Memorandum of Agreement
MSG	Message
MST	Mountain Standard Time
N/A	Not Applicable
NANU	Notice Advisory to Navstar Users
NAV	Navigation
NAVCEN	Navigation Center

NC	No Change
OA	Operational Advisory
OCS	Operational Control System
PC	Personal Computer
PIRN	Proposed Interface Revision Notice
PRN	Pseudorandom Noise (Signal Number)
POC	Point Of Contact
RB	Rubidium
s	Seconds
SEM	System Effectiveness Model
SIPRNET	Secret Internet Protocol Router Network
SMC	Space and Missile Systems Center
SQRT	Square Root
SUBJ	Subject
SV	Space Vehicle
SVN	Space Vehicle Number
URA	User Range Accuracy
USAF	United States Air Force
USCG	United States Coast Guard

## **7 APPROVAL**


The signatories have approved this ICD with or without exception as their signature block implies and a copy of each approval sheet is included in this section.

# UNCLASSIFIED

DESCRIPTION	DATE		
ICD-GPS-240, Initial Release	1 Oct 2004		
ICD-GPS-240, Revision A	14 Jan 2010		
<p>DISTRIBUTION D. Distribution authorized to DoD and U.S. DoD contractors only                      (Reason: ADMINISTRATIVE OR OPERATIONAL USE) (Date of Determination: 30 September 2005). Other requests for this document shall be referred to Global Positioning System Joint Program Office (GPSW).</p> <p>WARNING--This document contains technical data whose export is restricted by the Arms Export Control Act (Title 22, U.S.C. 2751, et seq.) or Executive Order 12470. Violation of these export-control laws is subject to severe criminal penalties. Dissemination of this document is controlled under DoD Directive 5230.25 and AFI 61-204</p> <p>DESTRUCTION NOTICE - For classified documents, follow the procedures in DoD 5220.22-M, <i>National Industrial Security Program Operating Manual</i> (NISPOM), chapter 5, section 7; or DoD 5200.1-R, <i>Information Security Program Regulation</i>, chapter IX. For unclassified, Limited Documents, destroy by any method that will prevent disclosure of contents or reconstruction of the document.</p> <p>REPRODUCTION - LOCAL REPRODUCTION IS AUTHORIZED                      This document contains information EXEMPT FROM MANDATORY DISCLOSURE under the FOIA. Exemption 3 applies.</p>			
APPROVALS			
AUTHORIZED SIGNATURES	REPRESENTING	DATE	
	UNITED STATES AIR FORCE SPACE COMMAND (AFSPC) GPS WING (GPSW) SPACE AND MISSILE SYSTEMS CENTER (SMC)		
	THE BOEING COMPANY*	12/16/09	
	UNITED STATES AIR FORCE SPACE COMMAND (AFSPC) 50 <sup>th</sup> SPACE WING (50 SW)		
	UNITED STATES COAST GUARD (USCG) NAVIGATION CENTER (NAVCEN)		
<p>* An asterisk affixed to the approval signature indicates that the approval is subject to exceptions taken in the "Letter of Exception" contained in Appendix 4 of this document.</p>			
INTERFACE CONTROL DOCUMENT			
<p>UNLESS OTHERWISE SPECIFIED: NUMBERS ARE REPRESENTED IN DECIMAL FORM.</p>	<p style="text-align: center;"><b>Interface Control Contractor:</b>                      SAIC GPSW SE&amp;I, 300 N. Sepulveda Blvd., Suite 3000                      El Segundo, CA 90245</p>		
<p>THIS DOCUMENT SPECIFIES TECHNICAL REQUIREMENTS AND NOTHING HEREIN CONTAINED SHALL BE DEEMED TO ALTER THE TERMS OF ANY CONTRACT OR PURCHASE ORDER BETWEEN ALL PARTIES AFFECTED</p>	<p>ICD TITLE:  <b>Navstar GPS Control Segment to User Support Community Interfaces</b></p>		
	<p>SIZE A</p>	<p>CODE IDENT  <b>4WNC1</b></p>	<p>ICD NO.  <b>ICD-GPS-240</b></p>
	<p>SCALE: N/A</p>	<p>REV: A</p>	


# UNCLASSIFIED

# UNCLASSIFIED

DESCRIPTION	DATE		
ICD-GPS-240, Initial Release	1 Oct 2004		
ICD-GPS-240, Revision A	14 Jan 2010		
<p>DISTRIBUTION D. Distribution authorized to DoD and U.S. DoD contractors only (Reason: ADMINISTRATIVE OR OPERATIONAL USE) (Date of Determination: 30 September 2005). Other requests for this document shall be referred to Global Positioning System Joint Program Office (GPSW).</p> <p>WARNING--This document contains technical data whose export is restricted by the Arms Export Control Act (Title 22, U.S.C. 2751, et seq.) or Executive Order 12470. Violation of these export-control laws is subject to severe criminal penalties. Dissemination of this document is controlled under DoD Directive 5230.25 and AFI 61-204</p> <p>DESTRUCTION NOTICE - For classified documents, follow the procedures in DoD 5220.22-M, <i>National Industrial Security Program Operating Manual</i> (NISPOM), chapter 5, section 7; or DoD 5200.1-R, <i>Information Security Program Regulation</i>, chapter IX. For unclassified, Limited Documents, destroy by any method that will prevent disclosure of contents or reconstruction of the document.</p> <p>REPRODUCTION - LOCAL REPRODUCTION IS AUTHORIZED This document contains information EXEMPT FROM MANDATORY DISCLOSURE under the FOIA. Exemption 3 applies.</p>			
APPROVALS			
AUTHORIZED SIGNATURES	REPRESENTING	DATE	
	UNITED STATES AIR FORCE SPACE COMMAND (AFSPC) GPS WING (GPSW) SPACE AND MISSILE SYSTEMS CENTER (SMC)		
	THE BOEING COMPANY*		
	UNITED STATES AIR FORCE SPACE COMMAND (AFSPC) 50 <sup>th</sup> SPACE WING (50 SW)	12 JAN 10	
	UNITED STATES COAST GUARD (USCG) NAVIGATION CENTER (NAVCEN)		
<p>* An asterisk affixed to the approval signature indicates that the approval is subject to exceptions taken in the "Letter of Exception" contained in Appendix 4 of this document.</p>			
INTERFACE CONTROL DOCUMENT			
<p>UNLESS OTHERWISE SPECIFIED: NUMBERS ARE REPRESENTED IN DECIMAL FORM.</p>	<p><b>Interface Control Contractor:</b> SAIC GPSW SE&amp;I, 300 N. Sepulveda Blvd., Suite 3000 El Segundo, CA 90245</p>		
<p>THIS DOCUMENT SPECIFIES TECHNICAL REQUIREMENTS AND NOTHING HEREIN CONTAINED SHALL BE DEEMED TO ALTER THE TERMS OF ANY CONTRACT OR PURCHASE ORDER BETWEEN ALL PARTIES AFFECTED</p>	<p>ICD TITLE: <b>Navstar GPS Control Segment to User Support Community Interfaces</b></p>		
	<p>SIZE A</p>	<p>CODE IDENT <b>4WNC1</b></p>	<p>ICD NO. <b>ICD-GPS-240</b></p>
	<p>SCALE: N/A</p>	<p>REV: A</p>	

# UNCLASSIFIED

# UNCLASSIFIED

DESCRIPTION	DATE	
ICD-GPS-240, Initial Release	1 Oct 2004	
ICD-GPS-240, Revision A	14 Jan 2010	
<p>DISTRIBUTION D. Distribution authorized to DoD and U.S. DoD contractors only (Reason: ADMINISTRATIVE OR OPERATIONAL USE) (Date of Determination: 30 September 2005). Other requests for this document shall be referred to Global Positioning System Joint Program Office (GPSW).</p> <p>WARNING--This document contains technical data whose export is restricted by the Arms Export Control Act (Title 22, U.S.C. 2751, et seq.) or Executive Order 12470. Violation of these export-control laws is subject to severe criminal penalties. Dissemination of this document is controlled under DoD Directive 5230.25 and AFI 61-204</p> <p>DESTRUCTION NOTICE - For classified documents, follow the procedures in DoD 5220.22-M, <i>National Industrial Security Program Operating Manual</i> (NISPOM), chapter 5, section 7; or DoD 5200.1-R, <i>Information Security Program Regulation</i>, chapter IX. For unclassified, Limited Documents, destroy by any method that will prevent disclosure of contents or reconstruction of the document.</p> <p>REPRODUCTION - LOCAL REPRODUCTION IS AUTHORIZED This document contains information EXEMPT FROM MANDATORY DISCLOSURE under the FOIA. Exemption 3 applies.</p>		
APPROVALS		
AUTHORIZED SIGNATURES	REPRESENTING	DATE
	UNITED STATES AIR FORCE SPACE COMMAND (AFSPC) GPS WING (GPSW) SPACE AND MISSILE SYSTEMS CENTER (SMC)	
	THE BOEING COMPANY*	
	UNITED STATES AIR FORCE SPACE COMMAND (AFSPC) 50 <sup>th</sup> SPACE WING (50 SW)	
 E. B. THIEDEMAN	UNITED STATES COAST GUARD (USCG) NAVIGATION CENTER (NAVCEN)	19 JAN 2010
* An asterisk affixed to the approval signature indicates that the approval is subject to exceptions taken in the "Letter of Exception" contained in Appendix 4 of this document.		
INTERFACE CONTROL DOCUMENT		
UNLESS OTHERWISE SPECIFIED: NUMBERS ARE REPRESENTED IN DECIMAL FORM.	<b>Interface Control Contractor:</b> SAIC GPSW SE&I, 300 N. Sepulveda Blvd., Suite 3000 El Segundo, CA 90245	
THIS DOCUMENT SPECIFIES TECHNICAL REQUIREMENTS AND NOTHING HEREIN CONTAINED SHALL BE DEEMED TO ALTER THE TERMS OF ANY CONTRACT OR PURCHASE ORDER BETWEEN ALL PARTIES AFFECTED	ICD TITLE: <b>Navstar GPS Control Segment to User Support Community Interfaces</b>	
	SIZE A	CODE IDENT <b>4WNC1</b>
	SCALE: N/A	REV: A
	ICD NO. <b>ICD-GPS-240</b>	

# UNCLASSIFIED



## 10. APPENDIX 1: NANU DATA FORMATS

### 10.1 Notice Advisory to Navstar Users

NANUs are used to notify users of scheduled and unscheduled satellite outages and general GPS information. The paragraphs that follow describe the different types of NANUs. The NANU descriptions are arranged into four groups, as follows:

- Scheduled outages
- Unscheduled outages
- General text message
- Others

#### 10.1.1 Scheduled Outages

NANU types in the scheduled outage group forecast outages that are planned to begin in the near future. Table 10-I identifies NANU types in the scheduled outage group. The table describes the NANU acronym used in the message format, the name of the file and a description of the outages. NANU acronyms in this group all begin with “FCST” for “forecast.”

**Table 10-I Scheduled Outages**

<b>NANU ACRONYM</b>	<b>NAME</b>	<b>DESCRIPTION</b>
FCSTDV	Forecast Delta-V	Scheduled outage times for Delta-V maneuvers.
FCSTMX	Forecast Maintenance	Scheduled outage times for non-Delta-V maintenance.
FCSTEXTD	Forecast Extension	Extends the scheduled outage time “Until Further Notice”; references the original forecast NANU.
FCSTSUMM	Forecast Summary	Exact outage times for the scheduled outage. This is sent after the maintenance is complete and the satellite is set healthy. It references the original forecast NANU. If a FCSTEXTD or a FCSTRESCD were required the FCSTSUMM will reference these.
FCSTCANC	Forecast Cancellation	Cancels a scheduled outage when a new maintenance time is not yet determined; it references the original forecast NANU message.
FCSTRESCD	Forecast rescheduled	Reschedules a scheduled outage referencing the original-FCST NANU message.

<b>NANU ACRONYM</b>	<b>NAME</b>	<b>DESCRIPTION</b>
FCSTUUFN	Forecast Unusable Until Further Notice	Scheduled outage of indefinite duration not necessarily related to Delta-V or maintenance activities.

### 10.1.2 Unscheduled Outages

NANU types in the unscheduled outage group describe unplanned outages that are ongoing or have occurred in the recent past. Table 10-II identifies NANU types in the unscheduled outage group. The table describes the NANU acronym used in the message format, the name of the file and a description of the outages. NANU acronyms in this group all begin with “UNU” or “UNUS” for “unusable.”

**Table 10-II Unscheduled Outages**

<b>NANU ACRONYM</b>	<b>NAME</b>	<b>DESCRIPTION</b>
UNUSUFN	Unusable Until Further Notice	Notifies users that a satellite will be unusable to all users until further notice.
UNUSABLE	Unusable with reference NANU	Closes out an UNUSUFN NANU and gives the exact outage times; references the UNUSUFN NANU
UNUNOREF	Unusable with no reference	Gives times for outages that were resolved before an UNUSUFN NANU could be sent.

### 10.1.3 General NANU Messages

General NANU messages describe a GPS issue, problem, or event deemed noteworthy to the GPS user community. General NANU topics may include but are not limited to failures in meeting SPS Performance Standard requirements, space segment problems that cannot be conveyed through other NANU formats, and space vehicle (SV) disposal announcements. NANU messages of this type are all identified with the “GENERAL” NANU acronym.

General NANU messages may be generically worded and may direct further detailed questions to the appropriate authorities. Recommendations or notes may be included, depending on the circumstances.

The GENERAL message structure is a text paragraph format, such as, the generic example shown in Figure 10-1. The format consists of two sections. Section one contains a header indicating the type of message. Section two is the body of the message.

```

1 .      NANU TYPE: GENERAL
*** GENERAL MESSAGE TO ALL GPS USERS ***

MESSAGE WRITTEN IN PARAGRAPH FORM

*** GENERAL MESSAGE TO ALL GPS USERS ***

```

**Figure 10-1 General Message Format**

#### 10.1.4 Other Messages

NANU types in the “other” group describe events that occur infrequently. Table 10-III identifies NANU types in the “other” outage group. The table describes the NANU acronym used in the message format, the name of the file and a description of the message.

**Table 10-III Other Types of NANU Messages**

<b>NANU ACRONYM</b>	<b>NAME</b>	<b>DESCRIPTION</b>
USABINIT	Initially usable	Notifies users that an SV is set healthy for the first time.
LEAPSEC	Leap second	Notifies users of an impending leap second.
LAUNCH	Launch	Notifies users after the launch of a satellite.
DECOM	Decommission	Notifies users that an SV has been removed from the current constellation identified within the broadcast almanac, but does not necessarily signify permanent disposal.

The LAUNCH and DECOM NANU message templates are shown in Figure 10-2 and Figure 10-3, respectively.

```

NOTICE ADVISORY TO NAVSTAR USERS (NANU) YYYYSSS
SUBJ: SVN XX (PRN XX) LAUNCH JDAY JJJ
1.   NANU TYPE: LAUNCH
      NANU NUMBER: YYYYSSS
      NANU DTG: HHHHDDZ MMM 2007
      SVN: XX
      PRN: XX
      LAUNCH JDAY: JJJ
      LAUNCH TIME ZULU: HHHH

2.   GPS SATELLITE SVN XX (PRN XX) WAS LAUNCHED ON JDAY JJJ A USABINIT NANU WILL BE SENT WHEN THE
      SATELLITE IS SET ACTIVE TO SERVICE.

3.   POC: CIVILIAN - NAVCEN AT 703-313-5900, HTTP://WWW.NAVCEN.USCG.GOV
      MILITARY - GPS OPERATIONS CENTER AT HTTP://GPS.AFSPC.AF.MIL/GPSOC, DSN 560-2541, COMM 719-567-
      2541, GPS\_SUPPORT@SCHRIEVER.AF.MIL, HTTP://GPS.AFSPC.AF.MIL
      MILITARY ALTERNATE - JOINT SPACE OPERATIONS CENTER, DSN 276- 9994.
      COMM 805-606-9994. JSPOCCOMBATOPS@VANDENBERG.AF.MIL

```

**Figure 10-2 LAUNCH NANU Message Template**

```

NOTICE ADVISORY TO NAVSTAR USERS (NANU) YYYYJJJ
SUBJ: SVNXX (PRNXX) DECOMMISSIONING JDAY JJJ/HHHH
1.   NANU TYPE: DECOM
      NANU NUMBER: YYYYSSS
      NANU DTG: HHHHDDZ MMM YYYY
      REFERENCE NANU: YYYYSSS
      REF NANU DTG: HHHHDDZ MMM YYYY
      SVN: XX
      PRN: XX
      UNUSABLE START JDAY: JJJ
      UNUSABLE START TIME ZULU: HHHH
      UNUSABLE START CALENDAR DATE: DD MMM YYYY
      DECOMMISSIONING START JDAY: JJJ
      DECOMMISSIONING START TIME ZULU: HHHH
      DECOMMISSIONING START CALENDAR DATE: DD MMM YYYY

2.   CONDITION: GPS SATELLITE SVNXX (PRNXX) WAS UNUSABLE AS OF JDAY JJJ (DD MMM YYYY) AND REMOVED
      FROM THE GPS CONSTELLATION ON JDAY JJJ (DD MMM YYYY) AT HHHH ZULU.

3.   POC: CIVILIAN - NAVCEN AT 703-313-5900, HTTPS://WWW.NAVCEN.USCG.GOV
      MILITARY - GPS OPERATIONS CENTER at HTTP://GPS.AFSPC.AF.MIL/GPSOC,
      DSN 560-2541, COMM 719-567-2541, GPS\_SUPPORT@SCHRIEVER.AF.MIL, HTTPS://GPS.AFSPC.AF.MIL
      MILITARY ALTERNATE - JOINT SPACE OPERATIONS CENTER, DSN 276-9994,
      COMM 805-606-9994, JSPOCCOMBATOPS@VANDENBERG.AF.MIL

```

**Figure 10-3 DECOM NANU Message Template**

## 10.2 NANU Notification Times

NANU messages announcing scheduled events are normally distributed to the user community prior to the event. NANU messages announcing unscheduled events are normally distributed to the user community as soon as practical after the event. However, mission critical problems have priority over user notification and therefore may delay normal NANU distribution. NANU notification times typically vary by NANU group. Nominal and objective NANU notification times for the four NANU groups are

summarized in Table 10-IV.

**Table 10-IV NANU Notification Times**

NANU Group	Nominal Notification Times		Objective
Scheduled	96 hrs prior to outage start	1 hr after outage start	7 days prior to outage start
Unscheduled	Less than 1 hr after outage start		15 minutes after outage start
General	No Nominal – Timing determined on a case-by-case basis		
Other	No Nominal – Timing determined on a case-by-case basis		

The length of the outage time specified in scheduled NANU messages is typically longer than the expected maintenance time to allow for minor variations in the time required to accomplish a particular maintenance activity.

### 10.3 NANU Message Format

The NANU message structure for all messages, except the General, LAUNCH and DECOM messages, is based on a tabular format that simplifies the readability of data. A template for these messages is illustrated in Figure 10-4. These messages are arranged into a header and three sections. The following paragraphs explain this message format in more detail.

```

NOTICE ADVISORY TO NAVSTAR USERS (NANU) YYYYNNN
SUBJ: SVNxx (PRNXX) FORECAST OUTAGE JDAY JJJ/HHMM - JDAY JJJ/HHMM
1. NANU TYPE: FCSTDV
   NANU NUMBER: YYYYNNN
   NANU DTG: DDHHMMZ MMM YYYY
   REFERENCE NANU: YYYYNNN
   REF NANU DTG: DDHHMMZ MMM YYYY
   SVN: XX
   PRN: XX
   START JDAY: JJJ
   START TIME ZULU: HHMM
   START CALENDAR DATE: DD MMM YYYY
   STOP JDAY: JJJ
   STOP TIME ZULU: HHMM
   STOP CALENDAR DATE: DD MMM YYYY

2. CONDITION: GPS SATELLITE SVNXX (PRNXX) WILL BE UNUSABLE ON JDAY JJJ
   (DD MMM YYYY) BEGINNING HHMM ZULU UNTIL JDAY JJJ (DD MMM YYYY) ENDING HHMM ZULU.

3. POC: CIVILIAN - NAVCEN AT (703)313-5900, HTTP://WWW.NAVCEN.USCG.GOV
   MILITARY - GPS Operations Center at HTTP://GPS.AFSPC.AF.MIL/GPSOC, DSN 560-2541,
   COMM 719-567-2541, GPS_SUPPORT@SCHRIEVER.AF.MIL, HTTPS://GPS.AFSPC.AF.MIL
   MILITARY ALTERNATE - JOINT SPACE OPERATIONS CENTER, DSN 276-9994,
   COMM 805-606-9994, JSPOCCOMBATOPS@VANDENBERG.AF.MIL

```

**Figure 10-4 NANU Message Template**

### 10.3.1 NANU Header

The first line of the header includes the title “NOTICE ADVISORY TO NAVSTAR USERS (NANU)” and the assigned identification (ID) number for that NANU message. The ID number consists of the four-digit year followed by a sequentially assigned three-digit number which begins at 001 for the first NANU on the first day of a new year. The second line identifies the subject of the message including the Space Vehicle Number (SVN), SV Pseudo Random Noise (PRN) number, type of message, and effective dates for the event. The date is in Julian day-of-year format (JDAY), numbered from 001 to 366, and the time is Zulu referenced in a 24-hour, two digit hour (HH), two digit minute (MM) format. The NANU header is illustrated in Figure 10-5.

```
2009022-----  
NOTICE ADVISORY TO NAVSTAR USERS (NANU) 2009022  
SUBJ: SVN54 (PRN18) FORECAST OUTAGE JDAY 092/1600 - JDAY 093/0630  
1.   NANU TYPE: FCSTDV  
      NANU NUMBER: 2009022  
      NANU DTG: 261836Z MAR 2009  
      REFERENCE NANU: N/A  
      REF NANU DTG: N/A  
      SVN: 54
```

**Figure 10-5 NANU Header Example**

### 10.3.2 NANU Section One

Section one provides the message description, reference information, satellite identification and outage time in a tabular format.

#### 10.3.2.1 NANU Message Description.

The message description includes the NANU type acronym, NANU number, and Day Time Group (DTG). The NANU type acronym is as previously described in paragraphs 10.1.1, 10.1.2, and 10.1.4. The NANU number is as previously described in paragraph 10.4.1. The DTG provides the date the NANU was created. The DTG format is represented as DDHHMM “Z” MMM YYYY. The first two digits identify the calendar day (DD) followed by the hour (HH) and minutes (MM). The letter Z indicates that the time is given in Zulu reference. This is followed by the first three letters of the month (MMM) and the four-digit year (YYYY). This portion of the message is illustrated in Figure 10-6.

```

2009022-----
NOTICE ADVISORY TO NAVSTAR USERS (NANU) 2009022
SUBJ: SVN54 (PRN18) FORECAST OUTAGE JDAY 092/1600 - JDAY 093/0630
1.   NANU TYPE: FCSTDV
     NANU NUMBER: 2009022
     NANU DTG: 261836Z MAR 2009
     REFERENCE NANU: N/A
     REF NANU DTG: N/A
     SVN: 54
     PRN: 18
     START JDAY: 092

```

**Figure 10-6 Message Description Example**

### 10.3.2.2 NANU Reference Information

As shown in Figure 10-7, the reference information serves to close, extend, cancel, or reschedule previously broadcast messages. The data conveyed in this section includes the message ID number (YYYYNNN) and DTG (REF NANU DTG) of a previously broadcast message. Both of these items will be noted as N/A if the current message is not a follow up message

```

2009022-----
NOTICE ADVISORY TO NAVSTAR USERS (NANU) 2009022
SUBJ: SVN54 (PRN18) FORECAST OUTAGE JDAY 092/1600 - JDAY 093/0630
1.   NANU TYPE: FCSTDV
     NANU NUMBER: 2009022
     NANU DTG: 261836Z MAR 2009
     REFERENCE NANU: N/A
     REF NANU DTG: N/A
     SVN: 54
     PRN: 18
     START JDAY: 092

```

**Figure 10-7 Reference Information Example**

### 10.3.2.3 Satellite Identification

As shown in Figure 10-8, the satellite identification information specifies the satellite that is the subject of the NANU. The identification information includes the satellite two-digit SVN and two-digit PRN number.

```

2009022-----
NOTICE ADVISORY TO NAVSTAR USERS (NANU) 2009022
SUBJ: SVN54 (PRN18) FORECAST OUTAGE JDAY 092/1600 - JDAY 093/0630
1.   NANU TYPE: FCSTDV
     NANU NUMBER: 2009022
     NANU DTG: 261836Z MAR 2009
     REFERENCE NANU: N/A
     REF NANU DTG: N/A
     SVN: 54
     PRN: 18
     START JDAY: 092

```

**Figure 10-8 Satellite Identification Information Example**

#### 10.3.2.4 Outage Time

As shown in Figure 10-9, the outage time variables include start and stop dates and times. The start day is provided in three-digit Julian Day-of-Year format (JJJ = 001 to 366) as well as calendar day-month-year format. The calendar day is represented as two digits (DD), followed by the first three letters of the month (MMM) followed by the four-digit year (YYYY). The start time is given in Zulu time in a 24-hour, two-digit hour (HH), and two-digit minute (MM) format. The stop dates and time follow the same formats as the start dates and time.

```
2009022-----  
NOTICE ADVISORY TO NAVSTAR USERS (NANU) 2009022  
SUBJ: SVN54 (PRN18) FORECAST OUTAGE JDAY 092/1600 - JDAY 093/0630  
1. NANU TYPE: FCSTDV  
   NANU NUMBER: 2009022  
   NANU DTG: 261836Z MAR 2009  
   REFERENCE NANU: N/A  
   REF NANU DTG: N/A  
   SVN: 54  
   PRN: 18  
   START JDAY: 092  
   START TIME ZULU: 1600  
   START CALENDAR DATE: 02 APR 2009  
   STOP JDAY: 093  
   STOP TIME ZULU: 0630  
   STOP CALENDAR DATE: 03 APR 2009
```

**Figure 10-9 Outage Time Example**

#### 10.3.3 NANU Section Two

As shown in Figure 10-10, Section 2 is a summary of the NANU in paragraph format including the satellite two-digit SVN and two-digit PRN number, text description of the event, start and stop date(s) in Julian and calendar date formats, and start and stop time(s) in Zulu hours and minutes.

```
2. CONDITION: GPS SATELLITE SVN54 (PRN18) WILL BE UNUSABLE ON JDAY 092  
(02 APR 2009) BEGINNING 1600 ZULU UNTIL JDAY 093 (03 APR 2009)  
ENDING 0630 ZULU.
```

**Figure 10-10 NANU Section 2 Example**

#### 10.3.4 NANU Section Three

Section 3 of the NANU identifies points of contact for additional technical and support information. An example of this section is illustrated in Figure 10-11.



3. POC: CIVILIAN - NAVCEN AT 703-313-5900, [HTTPS://WWW.NAVCEN.USCG.GOV](https://www.navcen.uscg.gov)  
MILITARY - GPS OPERATIONS CENTER at [HTTP://GPS.AFSPC.AF.MIL/GPSOC](http://gps.afspc.af.mil/gpsoc), DSN 560-2541,  
COMM 719-567-2541, [gps\\_support@schriever.af.mil](mailto:gps_support@schriever.af.mil), [HTTPS://GPS.AFSPC.AF.MIL](https://gps.afspc.af.mil)  
MILITARY ALTERNATE - JOINT SPACE OPERATIONS CENTER, DSN 276-9994,  
COMM 805-606-9994, [JSPOCCOMBATOPS@VANDENBERG.AF.MIL](mailto:JSPOCCOMBATOPS@VANDENBERG.AF.MIL)

**Figure 10-11 Contact Information**

## 20 APPENDIX 2: OPERATIONAL ADVISORY

### 20.1 Operational Advisory

The Operational Advisory (OA) message provides a summary of the satellite constellation status. An example is shown in Figure 20-1. The OA is arranged in three sections. The following paragraphs describe each section and subsection of the OA.

```
UNCLASSIFIED
GPS OPERATIONAL ADVISORY      086.OA1
SUBJ: GPS STATUS              27 MAR 2009

1. SATELLITES, PLANES, AND CLOCKS (CS=CESIUM RB=RUBIDIUM):
A. BLOCK I : NONE
B. BLOCK II: PRNS 1, 2, 3, 4, 5, 6, 7, 8, 9, 10, 11, 12, 13, 14
  PLANE   : SLOT B2, D1, C2, D4, B6, C5, A6, A3, A1, E3, D2, B4, F3, F1
  CLOCK   :      RB, RB, CS, RB, RB, RB, RB, CS, CS, CS, RB, RB, RB, RB
  BLOCK II: PRNS 15, 16, 17, 18, 19, 20, 21, 22, 23, 24, 25, 26, 27, 28
  PLANE   : SLOT F2, B1, C4, E4, C3, E1, D3, E2, F4, D5, A5, F5, A4, B3
  CLOCK   :      RB, RB, RB, RB, RB, RB, RB, RB, RB, CS, RB, RB, CS, RB
  BLOCK II: PRNS 29, 30, 31, 32
  PLANE   : SLOT C1, B5, A2, E5
  CLOCK   :      RB, CS, RB, RB
2. CURRENT ADVISORIES AND FORECASTS :
A. FORECASTS:          FOR SEVEN DAYS AFTER EVENT CONCLUDES.
NANU      MSG DATE/TIME      PRN  TYPE      SUMMARY (JDAY/ZULU TIME START - STOP)
2009022   261836Z MAR 2009   18  FCSTDV    092/1600-093/0630
B. ADVISORIES:
NANU      MSG DATE/TIME      PRN  TYPE      SUMMARY (JDAY/ZULU TIME START - STOP)
C. GENERAL:
NANU      MSG DATE/TIME      PRN  TYPE      SUMMARY (JDAY/ZULU TIME START - STOP)
2009020   202158Z MAR 2009           GENERAL    /-/
2009021   241836Z MAR 2009    01  LAUNCH    /-/
2009023   262212Z MAR 2009           GENERAL    /-/
B. REMARKS:
A. THE POINT OF CONTACT FOR GPS MILITARY OPERATIONAL SUPPORT IS THE GPS
OPERATIONS CENTER AT (719)567-2541 OR DSN 560-2541.
B. CIVILIAN: FOR INFORMATION, CONTACT US COAST GUARD NAVCEN AT
COMMERCIAL (703)313-5900 24 HOURS DAILY AND INTERNET
HTTP://WWW.NAVCEN.USCG.GOV
C. MILITARY SUPPORT WEBPAGES CAN BE FOUND AT THE FOLLOWING
HTTPS://GPS.AFSPC.AF.MIL/GPS OR HTTP://GPS.AFSPC.AF.MIL/GPSOC
```

Figure 20-1 Sample Operational Advisory

## 20.2 OA Header.

The header includes the title “GPS OPERATIONAL ADVISORY,” the subject “SUBJ: GPS STATUS” and the date. The date is represented in a format that includes two-digit day (DD), the first three characters of the month (MMM), and four-digit year (YYYY).

The OA header is illustrated in Figure 20-2.

```
UNCLASSIFIED
GPS OPERATIONAL ADVISORY      086.OA1
SUBJ: GPS STATUS              27 MAR 2009
```

**Figure 20-2 OA Header**

## 20.3 OA Section One

Section one lists operational satellites by PRN number, assigned plane, and clock in current use. Subsection 1.A previously identified operational satellites in Block I. However, these satellites are no longer operational, so this subsection includes the word “NONE.” Subsection 1.B identifies satellites within Block II that are currently in use. The abbreviations CS and RB are used to indicate Cesium and Rubidium clocks, respectively. An example of section one of the OA is illustrated in Figure 20-3

```
1. SATELLITES, PLANES, AND CLOCKS (CS=CESIUM RB=RUBIDIUM):
A. BLOCK I : NONE
B. BLOCK II: PRNS  1,  2,  3,  4,  5,  6,  7,  8,  9, 10, 11, 12, 13, 14
   PLANE   : SLOT B2, D1, C2, D4, B6, C5, A6, A3, A1, E3, D2, B4, F3, F1
   CLOCK   :      RB, RB, CS, RB, RB, RB, RB, CS, CS, CS, RB, RB, RB, RB
BLOCK II: PRNS 15, 16, 17, 18, 19, 20, 21, 22, 23, 24, 25, 26, 27, 28
   PLANE   : SLOT F2, B1, C4, E4, C3, E1, D3, E2, F4, D5, A5, F5, A4, B3
   CLOCK   :      RB, RB, RB, RB, RB, RB, RB, RB, RB, RB, CS, RB, RB, CS, RB
BLOCK II: PRNS 29, 30, 31, 32
   PLANE   : SLOT C1, B5, A2, E5
   CLOCK   :      RB, CS, RB, RB
```

**Figure 20-3 OA Section One**

## 20.4 OA Section Two

Section two contains a summary of current and recent advisories, forecasts, and general text messages. It is organized into three subsections. Subsection 2A summarizes scheduled NANU messages. Subsection 2B summarizes advisory messages (messages with prefix UNU). Section 2C summarizes general text messages. An example of section two of the OA is illustrated in Figure 20-4.

2. CURRENT ADVISORIES AND FORECASTS :					
A. FORECASTS: FOR SEVEN DAYS AFTER EVENT CONCLUDES.					
NANU	MSG DATE/TIME	PRN	TYPE	SUMMARY (JDAY/ZULU TIME START - STOP)	
2009022	261836Z MAR 2009	18	FCSTDV	092/1600-093/0630	
B. ADVISORIES:					
NANU	MSG DATE/TIME	PRN	TYPE	SUMMARY (JDAY/ZULU TIME START - STOP)	
C. GENERAL:					
NANU	MSG DATE/TIME	PRN	TYPE	SUMMARY (JDAY/ZULU TIME START - STOP)	
2009020	202158Z MAR 2009		GENERAL	/-/	
2009021	241836Z MAR 2009	01	LAUNCH	/-/	
2009023	262212Z MAR 2009		GENERAL	/-/	

**Figure 20-4 OA Section Two**

### 20.5 OA Section Three.

Section three identifies points of contact for additional technical and support information. It is organized into three subsections, each in text format. An example of section three of the OA is illustrated in. Figure 20-5.

3. REMARKS:
A. THE POINT OF CONTACT FOR GPS MILITARY OPERATIONAL SUPPORT IS THE GPS OPERATIONS CENTER AT (719)567-2541 OR DSN 560-2541.
B. CIVILIAN: FOR INFORMATION, CONTACT US COAST GUARD NAVCEN AT COMMERCIAL (703)313-5900 24 HOURS DAILY AND INTERNET <a href="http://www.navcen.uscg.gov">HTTP://WWW.NAVCEN.USCG.GOV</a>
C. MILITARY SUPPORT WEBPAGES CAN BE FOUND AT THE FOLLOWING <a href="https://gps.afspc.af.mil/gps">HTTPS://GPS.AFSPC.AF.MIL/GPS</a> OR <a href="http://gps.afspc.af.mil/gpsoc">HTTP://GPS.AFSPC.AF.MIL/GPSOC</a>

**Figure 20-5 OA Section Three**

## 30 APPENDIX 3: ALMANAC DATA FILES

### 30.1 Almanac Description

The almanac is a subset of GPS satellite clock and ephemeris data, with reduced precision. The CS provides the GPS almanac in two formats, YUMA and System Effectiveness Model (SEM). The YUMA almanac is an easy-to-read format of the almanac data, while the SEM format is intended as input for software tools.

### 30.2 SEM Almanac Parameters Definition

The SEM almanac parameters are defined in paragraph 20.3.3.5.1.2 of IS-GPS-200. The number of bits, scale factor for the least significant bit (LSB), range, and units of the almanac parameters are specified in Table 20-VI of IS-GPS-200.

### 30.3 SV Health Word

While the orbital description data is generally usable for months, the satellite health may change at any time. The SEM and YUMA almanac data formats also include an SV health word. The SV health word is defined in paragraph 20.3.3.5.1.3 and Table 20-VIII of IS-GPS-200. Table 30-I specifies the binary health words used in SV navigation (NAV) messages and the equivalent decimal representations used by both the SEM and YUMA almanacs. The SV health word is found in cell R-7 of each record in the SEM almanac. It is found on the third line of each record in the YUMA almanac.

**Table 30-I Almanac Health**

Health Setting	Six Bit Health Word in NAV message	SEM and YUMA numerical representation of a 6 bit health word
ACTIVE	000000	000
BAD	111100	060
DEAD	111111	063

### 30.4 SEM Almanac Format

The SEM format, as shown in Figure 30-1, is arranged with a header that identifies the number of records (number of satellites) and file name (extension .alm). The SEM almanac sample illustrated below is a data sample of one record out of 28 in this sample file.

```
LINE
1 28 CURRENT.ALM
2 175 589824
3
R-1 1
R-2 32
R-3 1
R-4 0.54044723510742E-0002 b 0.95157623291016E-0002 c -0.25247572921216E-0008
R-5 0.51537275390625E+0004 d -0.12954437732697E+0000 e -0.54729294776917E+0000
R-6 0.21287477016449E+0000 f 0.26512145996094E-0003 g 0.00000000000000E+0000
R-7 0
R-8 9
R-9
1
2
.  
.
```

**Figure 30-1 SEM Data Sample**

**Note:** The **bold** letters and numbers in the rectangles are not part of the SEM format; they are used for identification purposes in Table 30-II. Table 30-II identifies the characteristics of each parameter in the SEM almanac.

**Table 30-II Almanac Description  
(Sheet 1 of 2)**

Line No.	Almanac Name	Description	Units	Range	Accuracy	Precision
<b>1</b>	Number of records	The number of satellite almanac records contained in the file	Records	0 to 32	1	2 significant digits
	Name of Almanac	Descriptive name for the Almanac in the file	N/A	Any combination of valid ASCII characters	N/A	24 significant characters
<b>2</b>	GPS Week Number	The almanac reference week number (WNa) for all almanac data in the file	Weeks	0 to 1024 *	1	4 significant digits
	GPS Time of Applicability	The number of seconds since the beginning of the almanac reference week. The almanac reference time ( $t_{oa}$ ) for all almanac data in the file	Second	0 to 602,112	1	6 significant digits
<b>3</b>	Blank line for format spacing					
<b>Record Format</b>						
<b>R-1</b>	PRN Number	The satellite PRN number. This is a required data item as it is the GPS user's primary means of identifying GPS satellites	None	1 to 32	None	2 significant digits
<b>R-2</b>	SVN	The SV reference number. It is equivalent to the space vehicle identification (SVID) number of the SV	None	0 to 255 (zero denotes that this field is empty)	None	3 significant digits
<b>R-3</b>	Average URA Number	The satellite "average" URA** number. This is not an item in the raw almanac file but is based on the average URA value transmitted by this satellite in subframe 1. The URA is taken in the range of 730 hours	None	0 to 15	1	2 significant digits
<b>R-4</b>	Eccentricity	This defines the amount of the orbit deviation from a circular orbit ( $e$ )**	Unitless	0 to 3.125 E-2	4.77 E-7	7 significant digits
<b>b</b>	Inclination Offset	Satellite almanac orbital "inclination angle offset" ( $\delta_i$ )** This does not include the 0.30 semicircle reference value ( $i_0$ )**	Semi circles	-6.25 E-2 to +6.25 E-2	1.91 E-6	7 significant digits

**Table 30-II Almanac Description  
(Sheet 2 of 2)**

Line No	Almanac Name	Description	Units	Range	Accuracy	Precision
<b>c</b>	Rate of Right Ascension	Rate of change in the measurement of the angle of right ascension ( $\Omega\text{-DOT}$ )**	Semi circles/second	-1.1921 E-7*** to +1.1921 E-7***	3.64 E-12	7 significant digits
<b>R-5</b>	Square Root of Semi-Major Axis	Measurement from the center of the orbit to either the point of apogee or the point of perigee ( $A^{1/2}$ )**	Meters <sup>1/2</sup>	0 to 8,192	4.88 E-04	9 significant digits
<b>d</b>	Geographic Longitude of Orbital Plane	Geographic longitude of the orbital plane at the weekly epoch" ( $\Omega_0$ )**	Semi circles	-1.0 to +1.0	1.19 E-07	9 significant digits
<b>e</b>	Argument of Perigee	The angle from the equator to perigee ( $\omega$ )**	Semi circles	-1.0 to +1.0	1.19 E-07	9 significant digits
<b>R-6</b>	Mean Anomaly	The angle which describes the position of the satellite in its orbit, relative to perigee. ( $M_0$ )**	Semi circle	-1.0 to +1.0	1.19 E-07	9 significant digits
<b>f</b>	Zeroth Order Clock Correction	The satellite almanac zeroth order clock correction term ( $a_{f0}$ )**	Seconds	-9.7657 E-4*** to +9.7657 E-4***	9.54 E-07	5 significant digits
<b>g</b>	First Order Clock Correction	The satellite almanac first order clock correction term ( $a_{f1}$ )**	Seconds/second	-3.7253 E-9*** to +3.7253 E-9***	3.64 E-12	5 significant digits
<b>R-7</b>	Satellite Health	The satellite subframe 4 and 5, page 25 six-bit health code **	None	0 to 63	None	2 significant digits
<b>R-8</b>	Satellite Configuration	The satellite subframe 4, page 25 four-bit configuration code **	None	0 to 15	None	2 significant digits
<b>R-9</b>	Blank line for format spacing					

\*GPS Week Number as distributed by the CS is a modulo 1024 (0-1023) decimal number representing the modulo 1024 binary week number broadcast from an SV (see IS-GPS-200). Some user applications (such as the SEM program) may require the user to replace the modulo 1024 week number in this format with the full decimal week number (e.g., 0-65,535) in order to determine the correct calendar date of the almanac..

\*\*As defined in IS-GPS-200.

\*\*\*Rounded up from max range of IS-GPS-200 binary format.



### 30.5 YUMA Almanac

Parameters used in the YUMA format are not the same as used in the SEM format. The SEM parameters are the same as defined in IS-GPS-200 and broadcast from an SV. The YUMA angular units are in radians whereas the SEM angular units are in semicircles. In addition, the YUMA Orbital Inclination is a direct measure of inclination angle (approximately 55 degrees), whereas the SEM Inclination Offset is relative to 0.30 semicircles (54 degrees). The parameters of the YUMA almanac are identified within the message structure. Figure 30-2 illustrates one record of 28 in a sample YUMA almanac file. Line one of each record identifies the week in which the file was generated as well as the PRN number of the subject SV.

```
***** Week 175 almanac for PRN-01
*****
ID: 01
Health: 000
Eccentricity:
0.5404472351E-002
Time of Applicability(s): 589824.0000
Orbital Inclination(rad): 0.9723724451
Rate of Right Ascen(r/s): -
0.7931758961E-008
SQRT(A) (m 1/2): 5153.727539
Right Ascen at Week(rad): -
0.4069756641E+000
Argument of Perigee(rad): -1.719371504
```

**Figure 30-2 YUMA Almanac Data Sample**

## **40 APPENDIX 4: LETTERS OF EXCEPTION**

### **40.1 Scope**

As indicated in paragraph 1.3, initial signature approval of this document, as well as approval of subsequent changes to the document, can be contingent upon a "letter of exception". This appendix depicts such "letters of exception" when utilized by any signatory of this document in the initial approval cycle and/or in the change approval process. The ICC will omit such letters of exception from subsequent revisions of this document based on written authorization by the respective signatory (without processing a proposed interface revision notice (PIRN) for approval). When some (but not all) of the exceptions taken by a signatory are resolved, the signatory shall provide the ICC with an updated letter of exception for inclusion in the next ICD revision (without processing a PIRN for approval).

### **40.2 Applicable Documents**

The documents listed in Section 2.1 shall be applicable to this appendix.

### **40.3 Letters of Exception**

If signature approval of this document -- as affixed to the cover page -- is marked by an asterisk, it indicates that the approval is contingent upon the exceptions taken by that signatory in a letter of exception. Any letter of exception, which is in force for the revision of the ICD is depicted in Figure 40-1. Signatories for whom no letter of exception is shown have approved this version of the document without exception.

10 September 2004  
Letter 03-0426-K211-LFB

Subject: Global Positioning System, (GPS) Block IIF  
Contract F04701-96-C-0025; Subject: Approval of ICD-GPS-240

To: ARINC Engineering Services, LLC  
4055 Hancock Street, Suite 100  
San Diego, CA 92110-5152

Attention: Mr. John Dobyne

To: Department of the Air Force  
GPHD  
2420 Vela Way, Suite 1467  
El Segundo, CA 90245-4659

Attention: Mr. Al Mak, PCO

Reference: ARINC Request for review and approval of ICD-GPS-240 (E-mail dated 08/12/2004)

Pursuant to the ARINC Engineering Services request referenced above, Boeing is submitting the attached Signatory approval cover sheet for ICD-GPS-240, dated 10 August 2004. Boeing approves the subject ICD-GPS-240 with comments and with exception.

The reason for Boeing taking exception to the document is as follows:

The only content within ICD-GPS-240 that applies to the IIF contract relates to the Almanac Data Files (YUMA and SEM) located in section 3.2.1 (definition of the transfer of almanac data by floppy disk from OCS to GUSS offline tool and Appendix 3 (definition of the two almanac data formats). All other content of the ICD falls outside the scope of the IIF contract.

Should you require additional technical information, please contact Ms. Rebecca Gaede at 714-372-5178, or the undersigned at 562-797-2630 for contractual matters.

Please contact me if you have any questions.

Sincerely,

/Signed/

Bruce D. Jensen  
Contract Management  
GPS Programs  
Air Force Space Systems  
The Boeing Company  
Phone: (714) 896-2486 Fax: (714) 372-2360  
Email: [bruce.d.jensen@boeing.com](mailto:bruce.d.jensen@boeing.com)



Attachments: (1) ICD-GPS-240 Approval  
(2) Comments against ICD-GPS-240

Cc: Lt. Col Pope, SMC/GPHC  
Major Harrington, SMC/GPER  
Captain Almoite SMC/GPER w/enclosure  
Ms. Annie Jones, SMC/GPER  
Ms. Rei Okabayashi, ACO, M/C 841-SD32

### **Figure 40-1 Letter of Exception**