



FAA Global Navigation Satellite System Update

ICG-6

5 September 2011

Deborah Lawrence

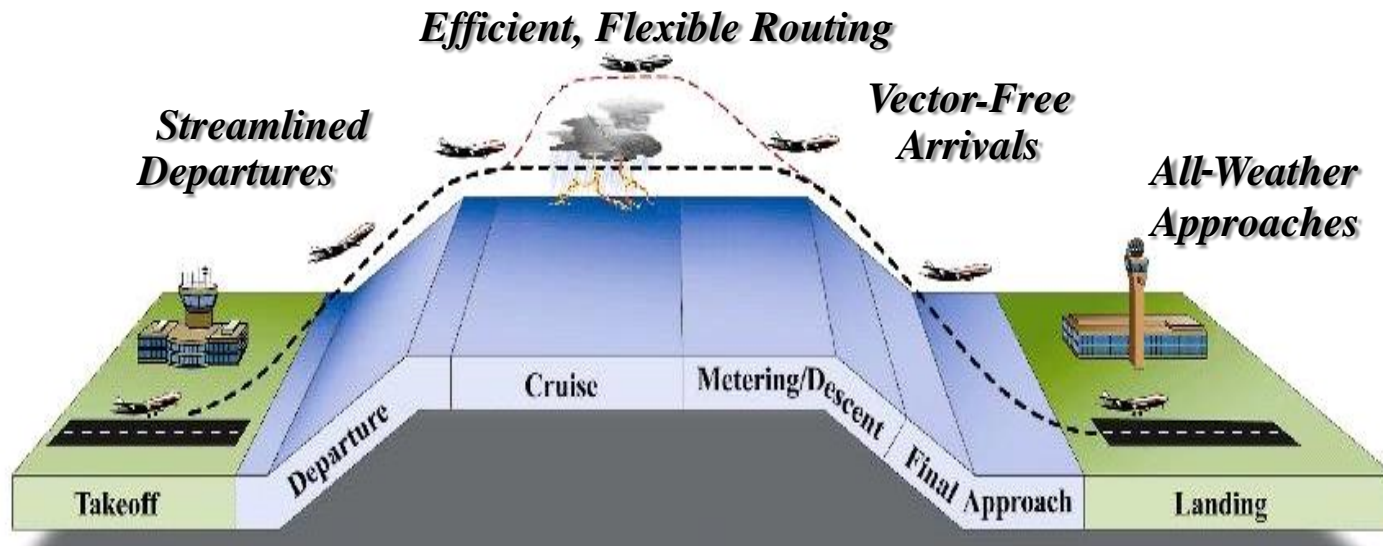
Federal Aviation Administration

**Wide Area Augmentation System (WAAS)
Program Manager**



Navigation Services Vision

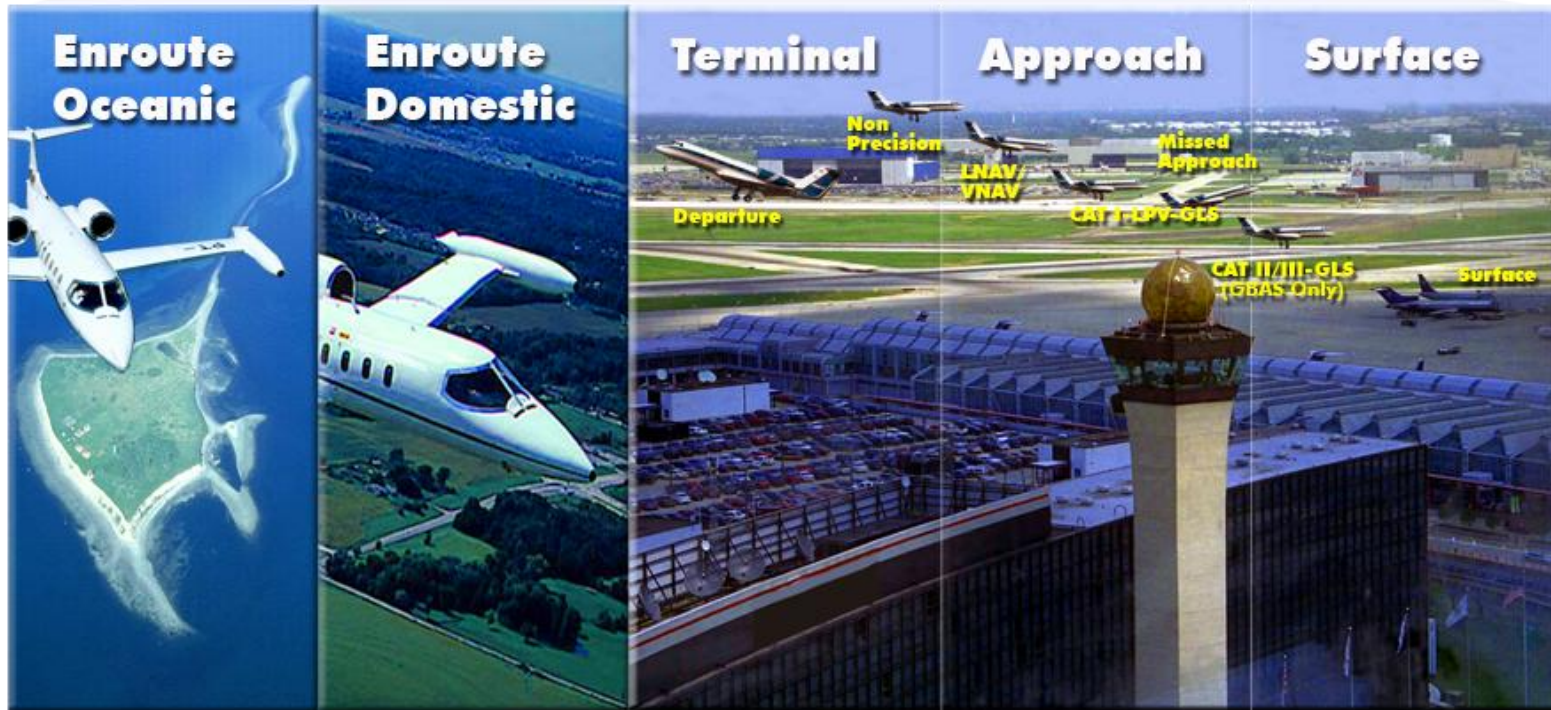
- *Provide safe and cost effective position, navigation, and timing services (PNT) to meet the operational needs of aviation customers.*





FAA GNSS Service Programs

WAAS



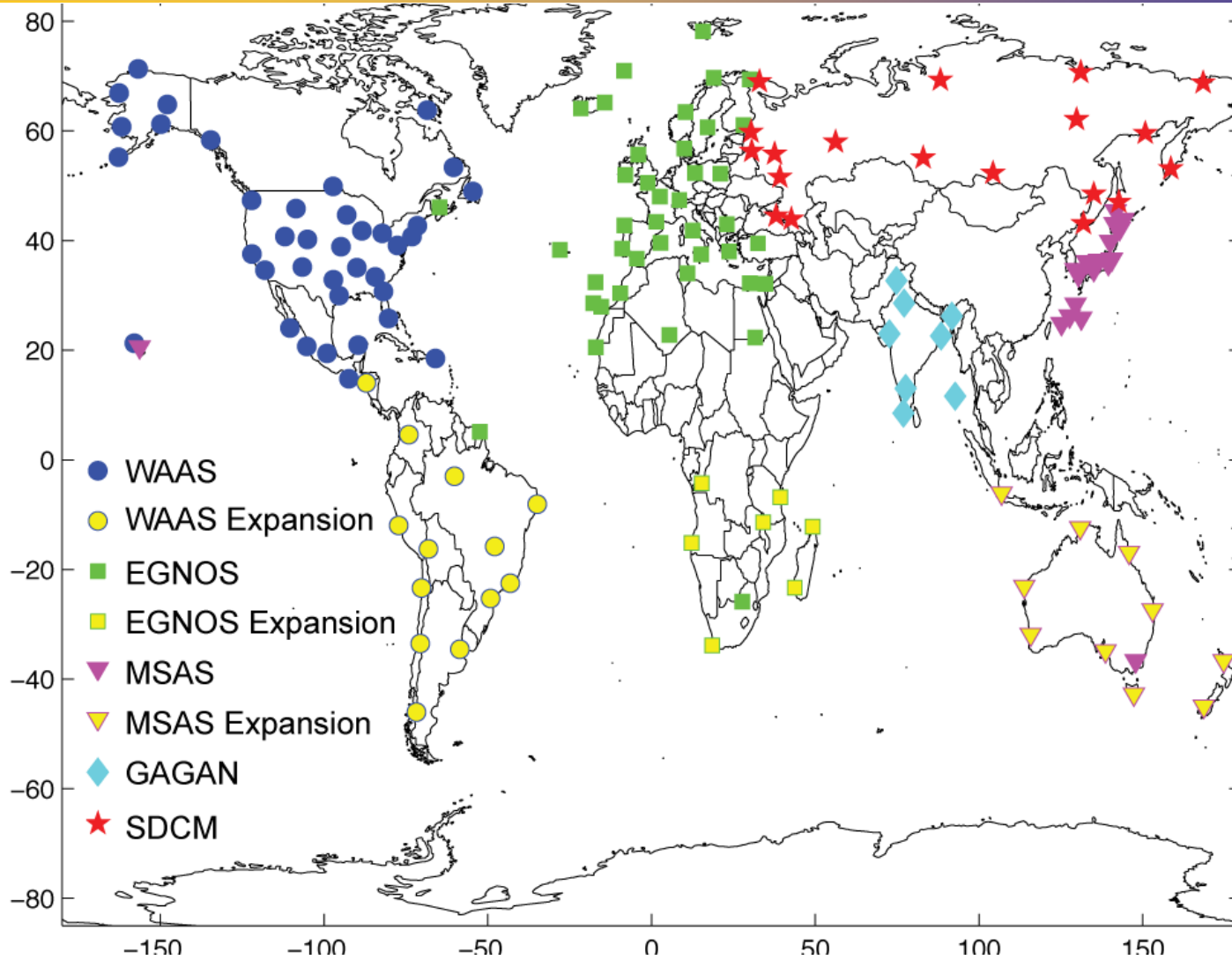
GBAS



SBAS Overview

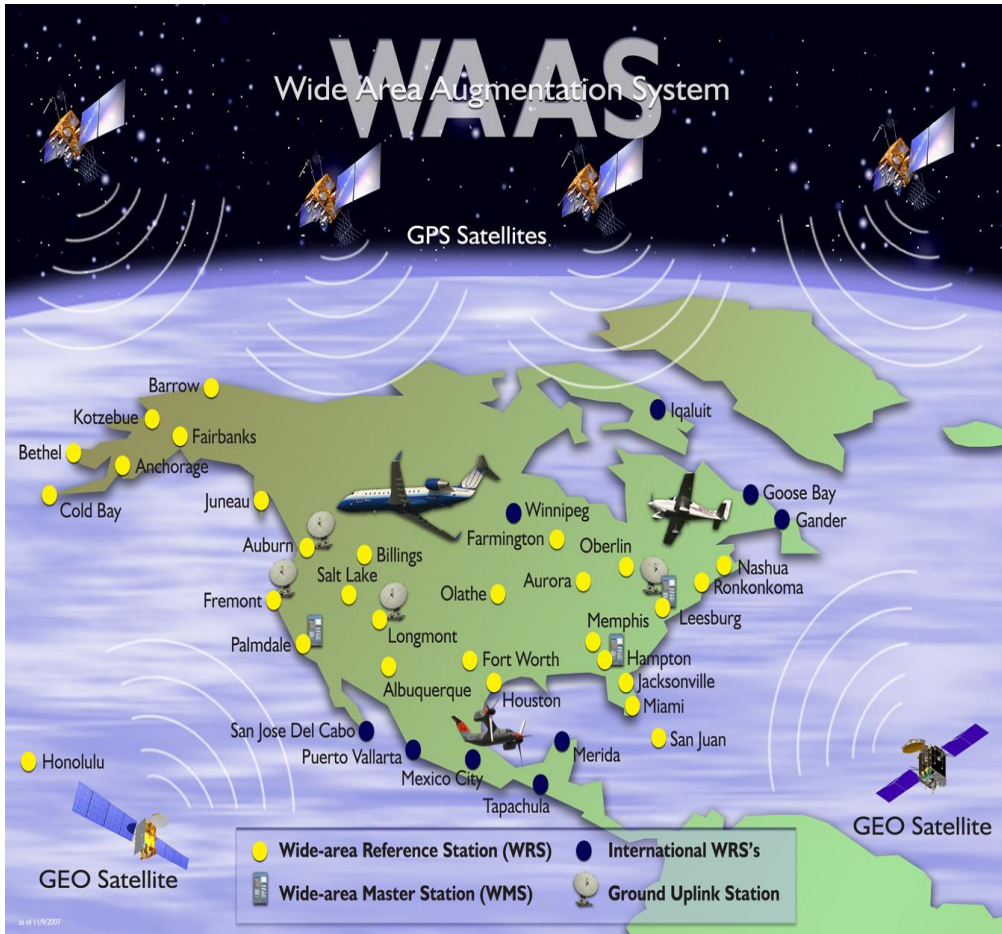


Combined SBAS Snapshot





WAAS Architecture



38 Reference Stations



3 Master Stations



6 Ground Earth Stations



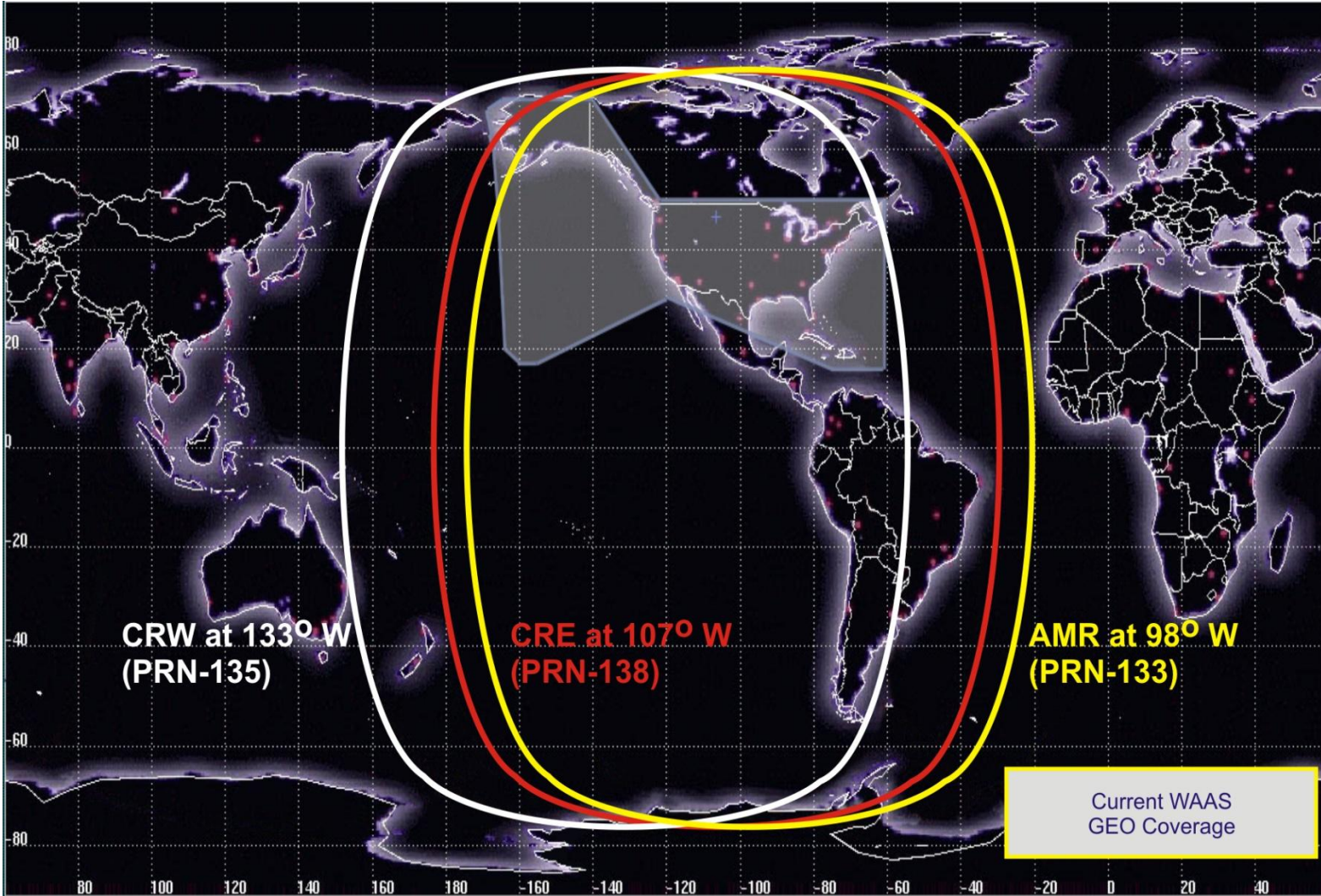
3 Geostationary Satellite Links



2 Operational Control Centers



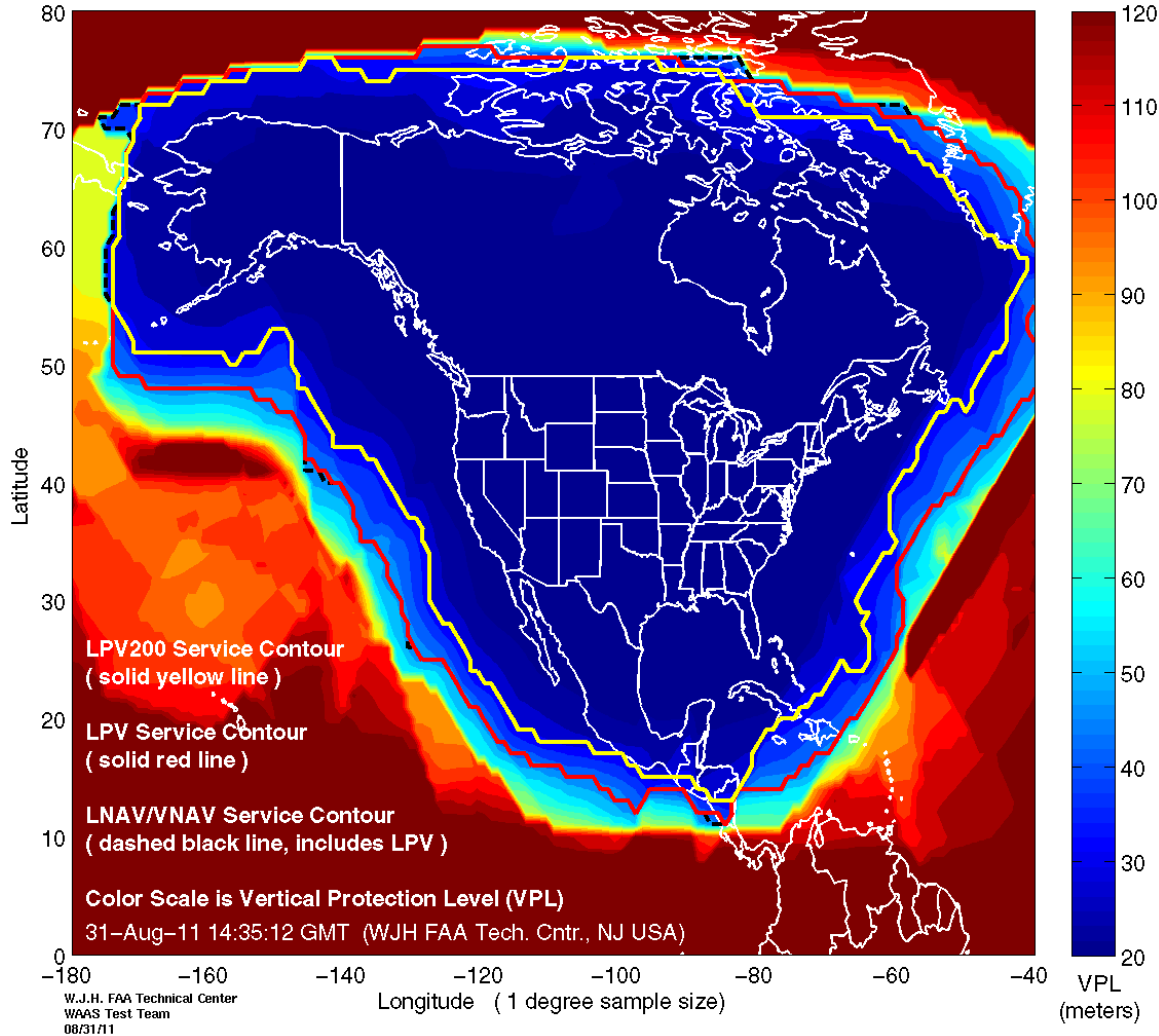
Current WAAS GEOs





Current WAAS LPV Performance

Current WAAS Vertical Navigation Service Snapshot Display



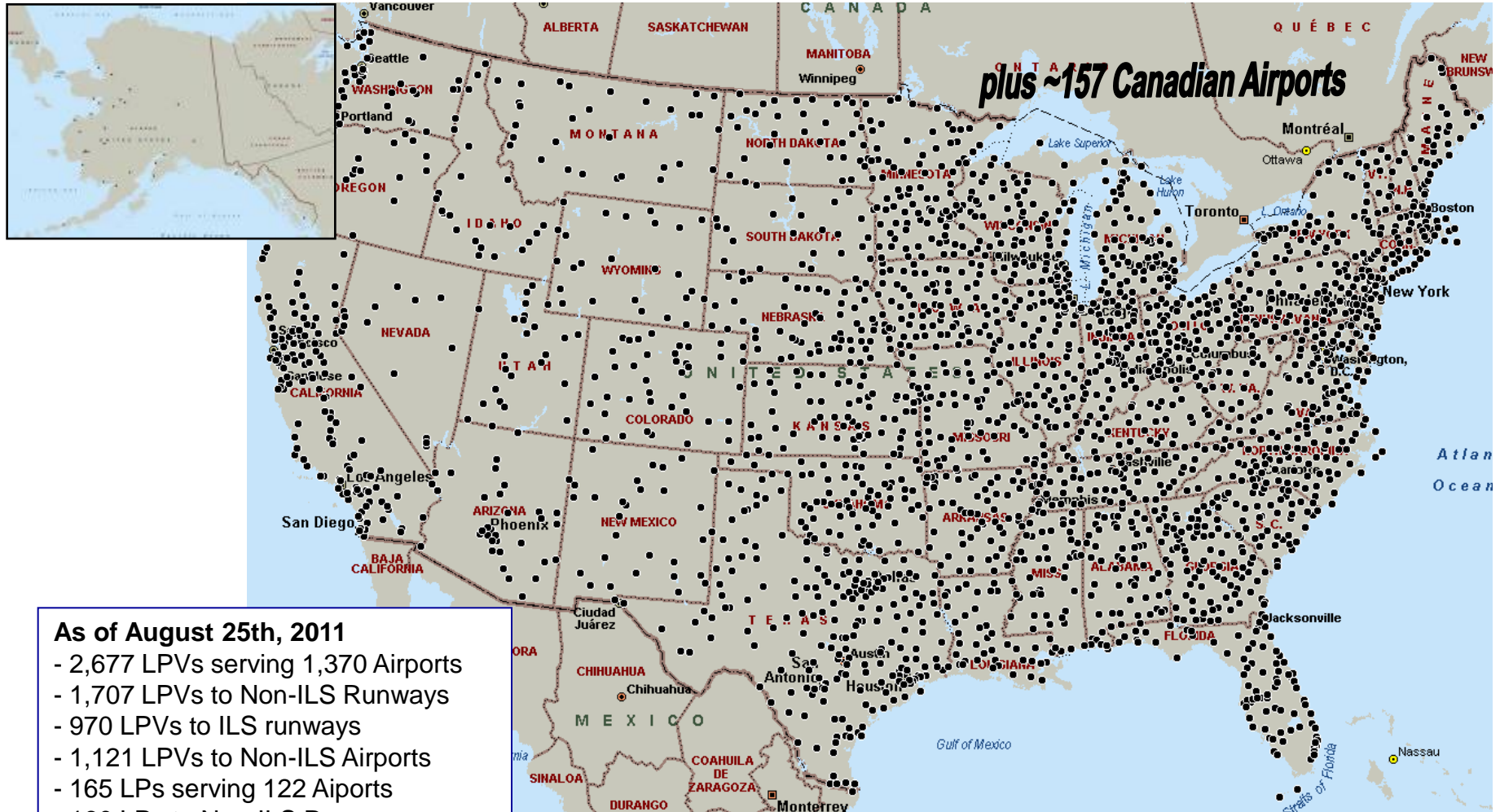


WAAS Phases

- Phase I: IOC (July 2003) Completed
 - Provided LNAV/VNAV/Limited LPV Capability
- Phase II: Full LPV (FLP) (2003 – 2008) Completed
 - Improved LPV availability in CONUS and Alaska
 - Expanded WAAS coverage to Mexico and Canada
- Phase III: Full LPV-200 Performance (2009 – 2013)
 - Development, modifications, and enhancements to include tech refresh
 - Steady state operations and maintenance
 - Transition to FAA performed 2nd level engineering support
 - Begin GPS L5 transition activities
- Phase IV: Dual Frequency (L1,L5) Operations (2014 – 2028)
 - Complete GPS L5 transition
 - Will significantly improve availability and continuity during severe solar activity
 - Will continue to support single frequency users
 - Steady state operations and maintenance



Airports with WAAS LPV/LP Instrument Approaches



As of August 25th, 2011

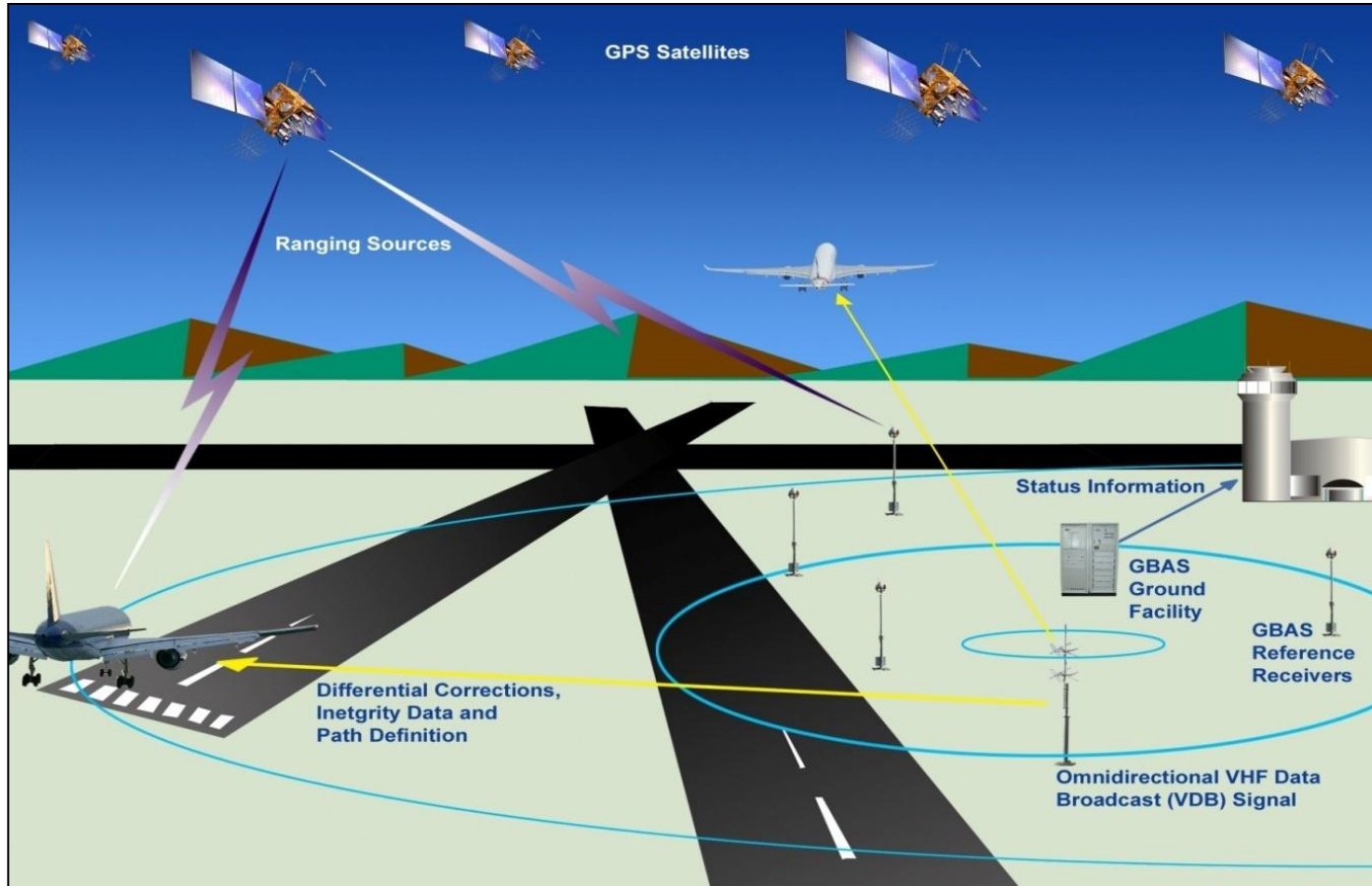
- 2,677 LPVs serving 1,370 Airports
- 1,707 LPVs to Non-ILS Runways
- 970 LPVs to ILS runways
- 1,121 LPVs to Non-ILS Airports
- 165 LPs serving 122 Airports
- 160 LPs to Non-ILS Runway
- 5 LPs to ILS Runways



GBAS Overview



GBAS (Ground Based Augmentation System)





GBAS Activities Highlights



- CAT I Non Fed Implementation

- Ongoing activities for Newark International Airport and Houston Intercontinental Airport in coordination with Continental Airlines

- Newark

- Honeywell SLS-4000 installed, GBAS procedures developed and included in FAATC simulations with ATC participation
- At Newark RFI detected during installation testing, GPS Privacy Jammers are proliferating, transmitting on GPS L1 frequency
- The SLS-4000 is required to detect RFI and operates properly.
- System modifications have been identified and are being implemented to reduce the operational impact of jammers at the ground station.

- Houston

- Houston GBAS installation planned for 2011
- Respective planning documents (site assessment, installation documents) completed
- New RFI mitigation concepts incorporated





GBAS Activities Highlights



- ICAO CAT II/III validation efforts
 - GBAS validation and prototype development supports ICAO standards validation
 - WJHTC developing CAT III ground facility prototype, CAT III avionics prototype to validate requirements and interoperability
- International cooperation
 - International GBAS Working Group supports international coordination of GBAS implementation and use of common approaches and tools
 - Next IGWG is planned at the FAA Technical Center November 2011
 - EUROCONTROL and SESAR coordination for coordinating GBAS R&D and CONOPS development
 - Multiple FAA MoAs with nations/service providers on development and implementation of GBAS



ARAIM Overview



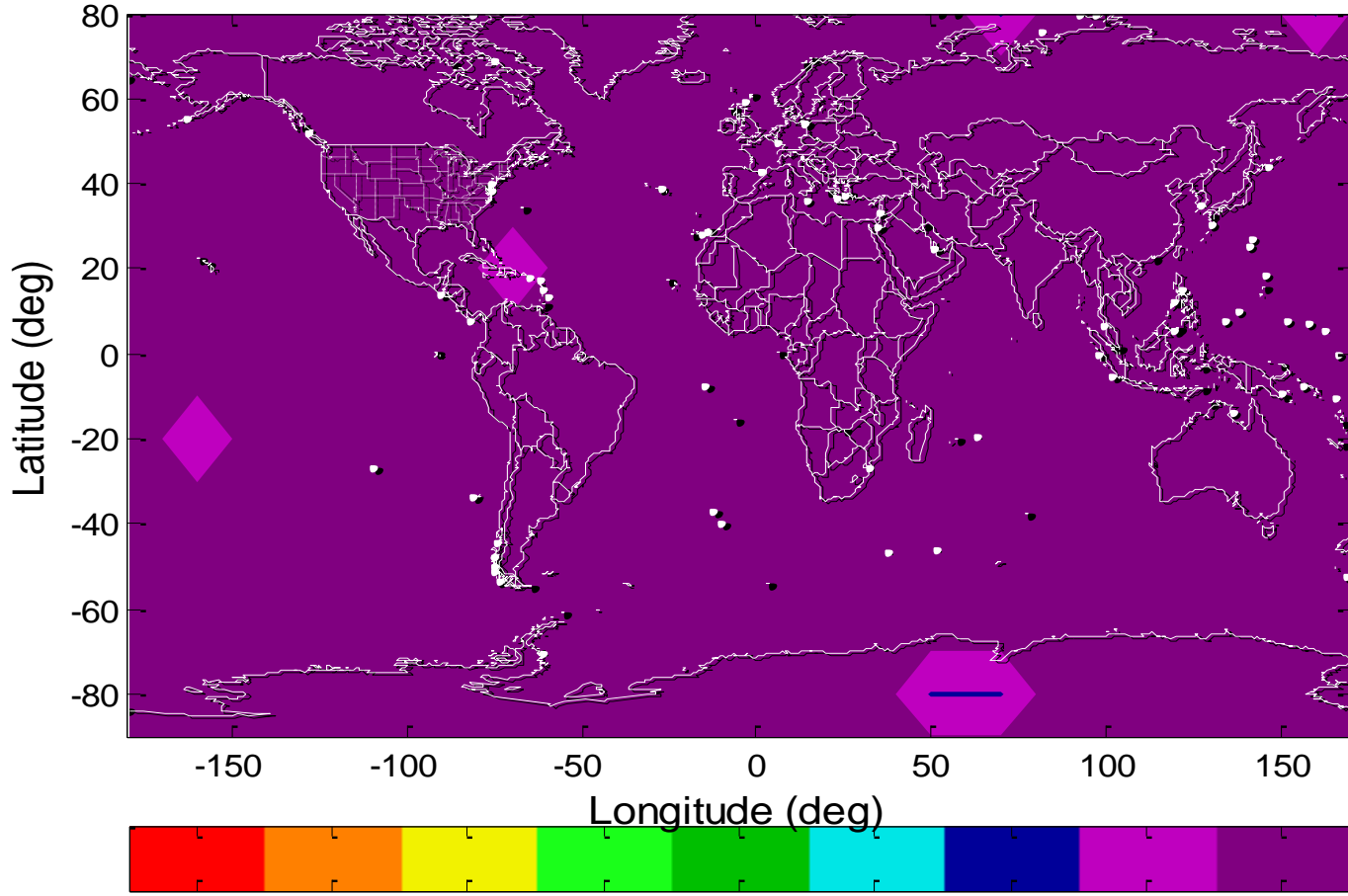
ARAIM Overview

- GNSS Evolutionary Architecture Study (GEAS) Phase II Report Recommendations
 - Implementation of dual frequency SBAS
 - Development of architectures and algorithms for Advanced Receiver Autonomous Integrity Monitoring (ARAIM), based on
 - Dual frequency ARNS (L1 and L5) signals
 - At least two independent GNSS core constellations for civil aviation
- GEAS determined ARAIM could enable worldwide LPV-200 performance, provided:
 - Measurement redundancy and geometric diversity are assured
 - Performance of specific parameters for the core GNSS constellations are assured



Dual Frequency ARAIM With 27 GPS + 27 Other GNSS

Availability as a function of user location



Availability with VAL = 35, HAL = 40, Coverage(99.5%) = 99.78%

Allow other constellations..

URA = 1m

$P_{\text{sat}} = 10^{-3}$

$P_{\text{const}} = 10^{-6}$



SBAS with ARAIM

- SBAS GEOs can provide corrections and monitoring to keep the URE and fault-free UDRE small
- SBAS can identify and eliminate common mode threats such as EOP
- ARAIM can extend the required TTA and handle some multiple fault cases for SBAS
 - Must meet low probability for TTA used by ARAIM
- SBAS then mainly needs to assure the fault-free performance
 - Easier than 10^{-7} integrity within 6 sec.

Multi-Constellation SBAS w/ARAIM Implementation Considerations



- Dual frequency GNSS minimum user for ARAIM
- Universal SBAS message set is needed with room for growth
 - PRNs for all global and regional GNSS
 - PRNs for all existing and planned SBAS
 - Sufficient margin for growth
 - Ensure all PRNs useable to avoid mistakes from L1 experience
 - SBAS providers should have latitude to augment all GNSS if desired
- If Multi-constellation timing offset corrections are needed
 - To what time reference will the offsets be aligned?



ARAIM Summary

- Four basic parameters are needed to enable ARAIM
- A common understanding of these parameters must be developed and agreed upon by the service providers for interoperability
- GNSS service providers need to include these parameters in Performance Standards
- ISM is a mechanism to deliver these parameters to users
- Delivery of ISM could be from multiple sources
- SBAS needs a strategy to broadcast ISMs for Multi-Constellation



APNT Overview



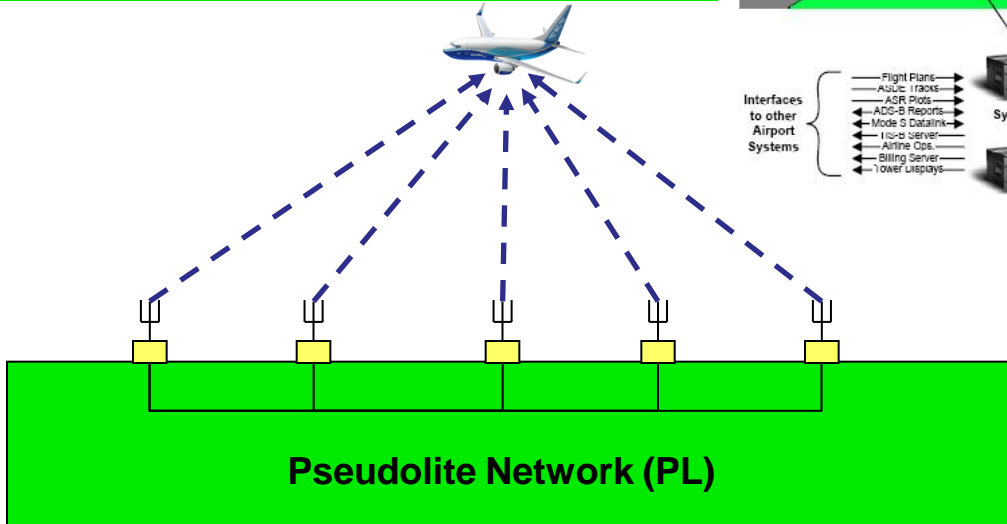
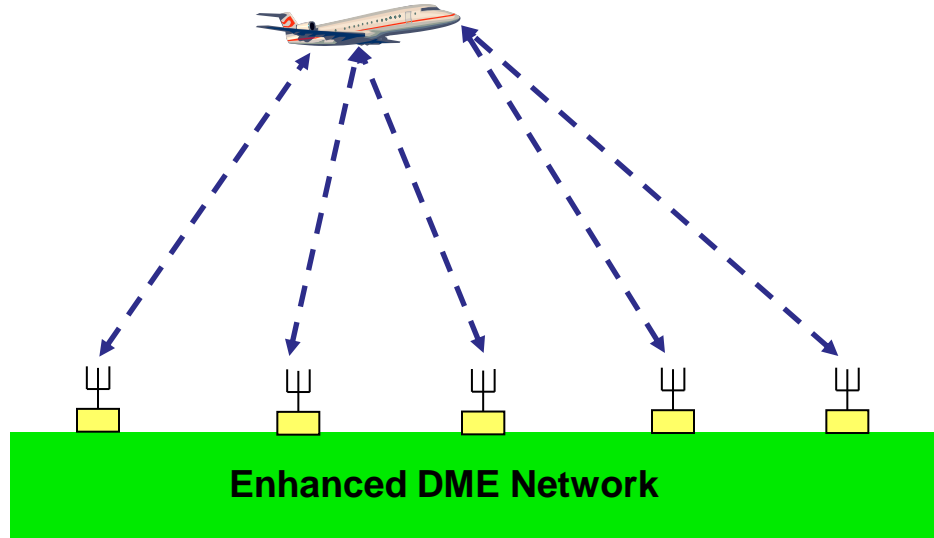
APNT Background



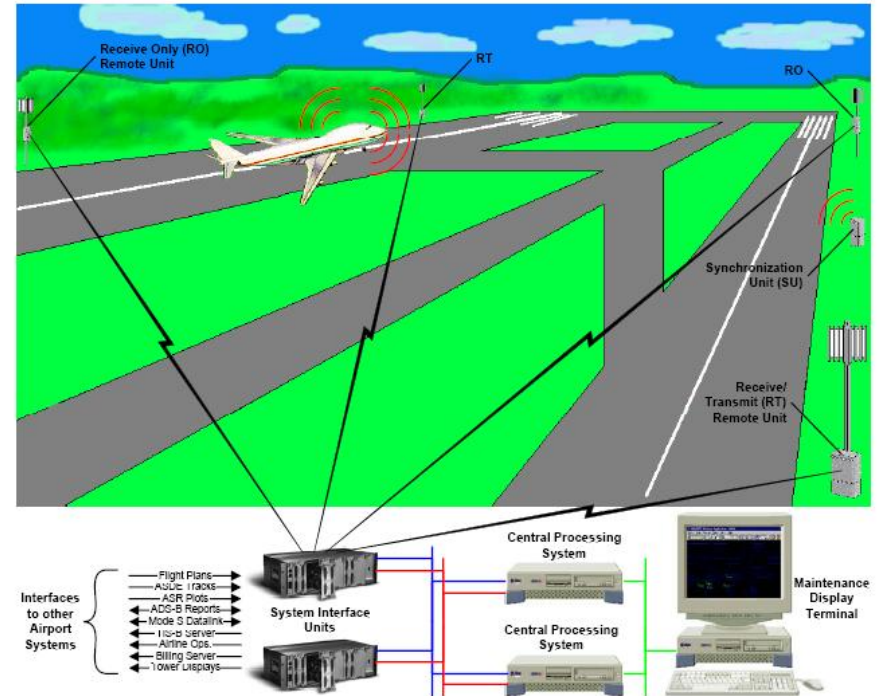
- National Policy requires FAA to provide a backup in the event of a Global Positioning System (GPS) interference event or outage
 - National Policy HSPD-7/NSPD-39
 - Waiting for the interference source to be turned off is unacceptable
 - Continuity of operations must be assured at high density airports
 - Ensure safety and security while minimizing economic impacts
- NextGen APNT provides backup for GPS in Performance-Based Navigation
 - Provides a 92.6 meter NACp at 99.9% availability to guarantee limit of performance requirements
 - Provides 3 nm separation between aircraft
 - Supports Navigation and Surveillance
- Candidate airports
 - 135 airports where significant capacity is required and where loss of capacity would cause significant economic impact



Alternatives Overview



Wide Area Multi-Lateration (WAM)



Recent Accomplishments and Current Activities



- CRD Readiness Decision Approved June 2011
 - Preliminary Shortfall Analysis Report
 - Update Enterprise Architecture Roadmap
 - Preliminary ACAT Level 2 Designation
 - Concept Requirements Definition Plan
- Initiative to Award Industry Study Contract to be completed by January 2012
 - Statement of Work
 - Independent Government Cost Estimate
- Investment Analysis Readiness Decision to be completed by September 2014
 - Concept of Use Document
 - Functional Analysis Document and Diagram
 - Enterprise Architecture Products: OV-1, AV-1, AV-2, OV-5, OV-6c, SV-4
 - Range of Alternatives Documentation



GNSS Summary



- WAAS Phase I and II Completed
- WAAS Dual Frequency Upgrade for GPS Modernization by 2020
- GBAS Cat-I System Design Approved
- RFI Issues Being Investigated
- GBAS Cat-III Prototyping Activities Continue
- Federal Acquisition of GBAS On Hold
- GEAS Assessing Alternatives for Multi-GNSS
- APNT Alternatives being investigated with a target date for final decision, September 2016



Backup

WAAS Avionics Status



- Garmin:
 - 64,000+ WAAS LPV receivers sold
 - Currently sole GA panel mount WAAS Avionics supplier
 - New 650/750 WAAS capable units brought to market at the end of March 2011 to replace 430/530W units
- AVIDYNE & Bendix-King:
 - 140 Avidyne release 9 units sold to date
 - SmartDeck glass panel and KSN-770 certification pending
- Universal Avionics:
 - Full line of UNS-1FW Flight Management Systems (FMS) achieved avionics approval Technical Standards Orders Authorization (TSOA) in 2007/2008
 - 1800+ units sold
- Rockwell Collins:
 - Approximately 1900 WAAS/SBAS units sold to date
- CMC Electronics:
 - Achieved Technical Standards Orders Authorization (TSOA) certification on their 5024 and 3024 WAAS Sensors
 - Convair aircraft will have WAAS LPV capable units installed December 2011
 - Canadian North B-737-300 obtained STC for SBAS(WAAS) LPV using dual GLSSU-5024 receivers
- Honeywell:
 - Primus Epic and Primus 2000 w/NZ 2000 & CMC 3024 TSO Approval
 - Primus 2000 FMS w/CMC 5024 TSO pending





Who Is Using WAAS?



General Aviation



Air Carrier & Cargo Aircraft



Helicopters



Air Taxi

Business & Regional Aircraft





Aircraft Supplemental Type Certificates (STC): Completed & In-Work



Completed:

- **Astra 1125**
- **ATR-42**
- **Beech: Be-400 KingAir- 200, 200GT, 200C, 200CGT, 350, 350C, 300 (special FAA config.), C90A, C90GTi, Premier 1/A**
- **Bell: 412, 429**
- **Boeing-737-200 (Northern Air Cargo & Canadian North),737-300, 727-200**
- **Bombardier: CL-600/601 (Universal Avionics company acft)**
- **Bombardier Challenger 300, 601-3A, 604**
- **Bombardier CRJ-200, 700, 900**
- **Bombardier Q-series, Q300, Q-400**
- **Cessna: Citation 501, 525, 550 Bravo Series, V 560 Series, 650, Excel & Encore +, Citation Jet CJ-1+, 2+, 3, Caravan**
- **DeHaviland: DHC-6,7-102,8 series**
- **Eclipse VLJ 500**
- **Embraer Phenom: 100, 300**
- **Falcon 10, 20, 50, 50EX, 900B, 900EASy 11, 2000, 2000EX**
- **Gulfstream: G-II, G-III, G-100, G-150, G-450, G-550**
- **Hawker: 400, 700, 750, 800, 800A, 800XP, 900, 4000**
- **LEAR: 31A, 35, 35A, 40, 40XR, 45, 45XR, 55, 60**
- **MD-87**
- **PC-12**
- **S-76, S-76B, S-76C++**
- **SAAB: 340A/B**
- **Sabre 65**
- **Westwind 1124**

In-Work:

- **Aerospatale: SN 601 Corvette**
- **Agusta: A-109**
- **Airbus: A350, A400**
- **Astra SPX**
- **Beech: Be-200, Be-300, BeechJet 400A,**
- **Bombardier: Global 5000/Express,CL-300, CL-605, CRJ-700/900**
- **Cessna: Sovereign**
- **Cessna Citation: I/SP501, II, 560 XL/XLS, 650, VII, X**
- **C-9**
- **Dassault: EASy**
- **Embraer NB-145, 600/650**
- **Gulfstream: G-IV, G-200**
- **Hawker: 125-700B, 400XP**
- **King Air: RC-12**
- **LEAR: C-21A**
- **Lockheed Martin: C130J**
- **Piaggio: P-180**





Historical WAAS Performance

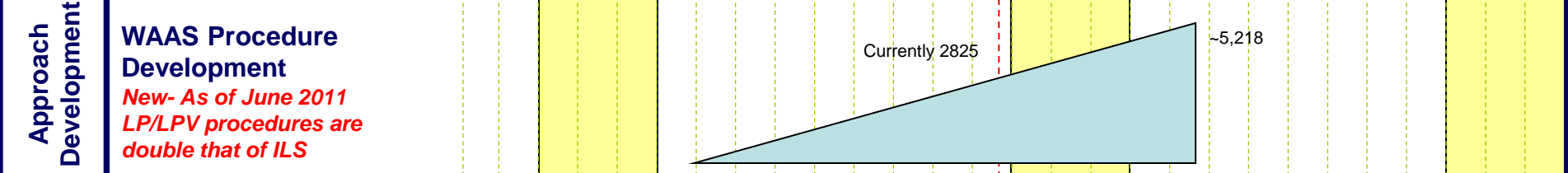
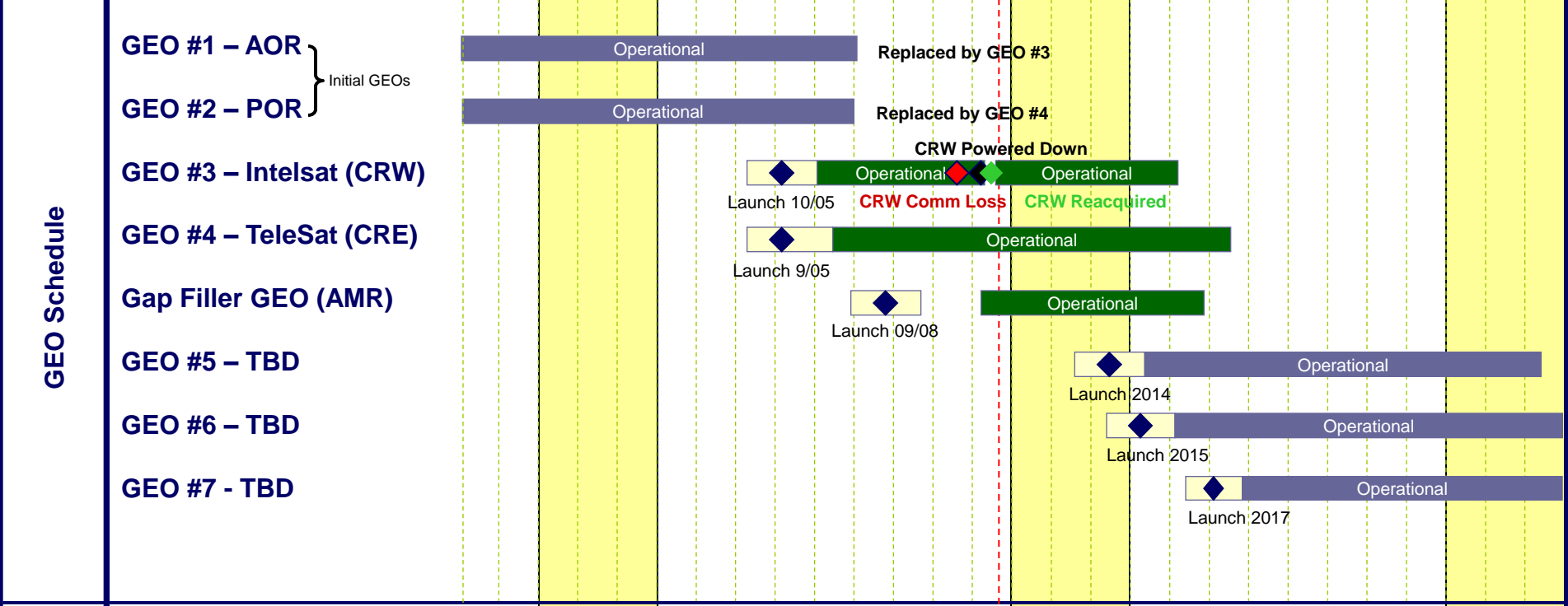
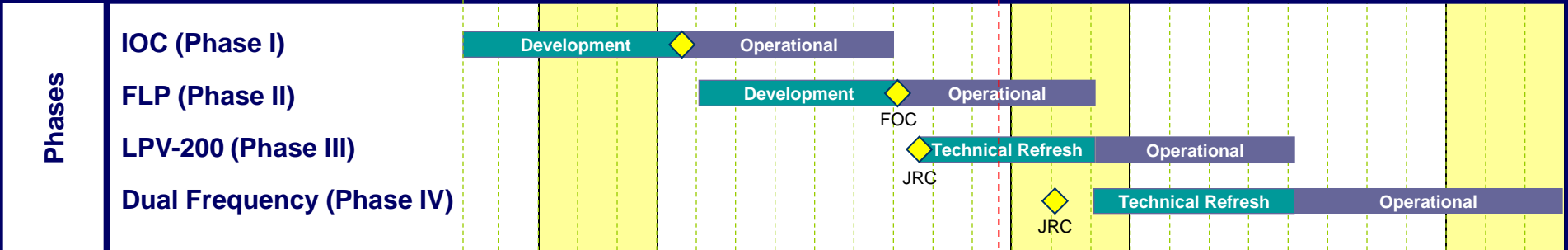


| | GPS Standard | GPS Actual | WAAS LPV-200 Standard | WAAS LPV-200 Actual |
|-----------------------|---------------------|-------------------|------------------------------|----------------------------|
| Horizontal 95% | 36 m | 2.74 m | 16 m | 1.08 m |
| Vertical 95% | 77 m | *3.89 m | 4 m | 1.26 m |

** Use of GPS vertical not authorized for aviation without augmentation (SBAS or GBAS)*

WAAS Enterprise Schedule

FY 98 99 00 01 02 03 04 05 06 07 08 09 10 11 12 13 14 15 16 17 18 19 20 21 22 23 24 25





Global GBAS Implementation Status



- ANSPs with implementation / certification plans (2010-11)
 - USA, Australia, Germany, Spain, Brazil, Chile, India, Russia
- ANSPs with R&D activities
 - Japan/ENRI, Korea/Kari, Italy, Spain, France, Portugal
- Ground System Manufacturers
 - Established: Honeywell, Thales, NPPF Spectr,
 - New/prototypes: NEC, Indra, Selex,



GBAS Project Description

- **Ground-Based Augmentation System (GBAS) is the only GNSS solution/alternative for CAT III precision approach and supports the transition goal to GNSS CAT II/III approach and landing**
- **The FAA plans to replace legacy navigation systems with satellite based technology,**
- **GBAS provides an internationally harmonized satellite based alternative to the Instrument Landing System (ILS) for precision approach and landing**
 - GBAS improves all-weather approach and landing as well as surface navigation capabilities with significant improvements in service flexibility, safety, and user operating costs
 - GBAS eliminates the capacity constraint due to the ILS critical areas
- **FAA GBAS R&D activities are led by William J Hughes Technical Center in Atlantic City, NJ**
- **The current FAA project includes**
 - Support implementation and upgrade of non-federal GBAS CAT I systems
 - Validation of ICAO GBAS SARPS and produce a robust GBAS prototype
 - International coordination of standards (SESAR/EUROCONTROL)
 - Support for DoD JPALS (Joint Precision and Landing System) acquisition decision



Parameters for ARAIM



- Previous parameters were defined to be the object of ground monitoring
- These Parameters are:
 - Overbound of the satellite error variance
 - Overbound of the satellite error bias
 - Nominal Satellite error variance
 - Nominal satellite error bias
 - Probability of fault for the satellite
 - Flag indicating whether the satellite conforms to the above five parameters